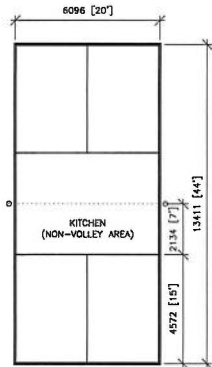


Father Basil Markle Park Pickleball Project (current and proposed layout)

ATTACHMENT 1



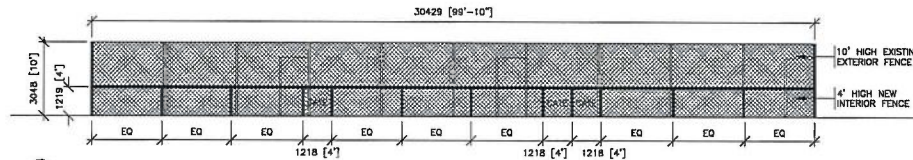
SITE PLAN
SCALE 1:3000



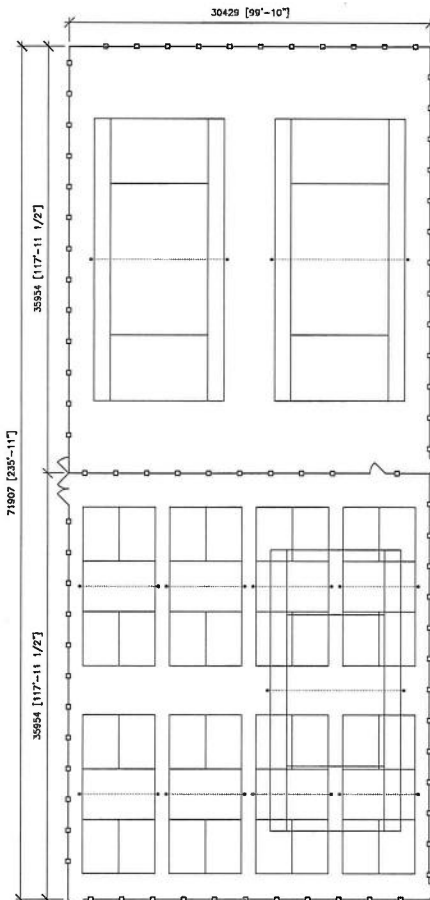
STANDARD COURT
SCALE 1:200

- LEGEND:**
- ○ — INDICATES 1219 [4'] FENCE
 - □ — INDICATES 3048 [10'] FENCE
 - — — INDICATES COURT PAINTED LINES
 - — — INDICATES NET

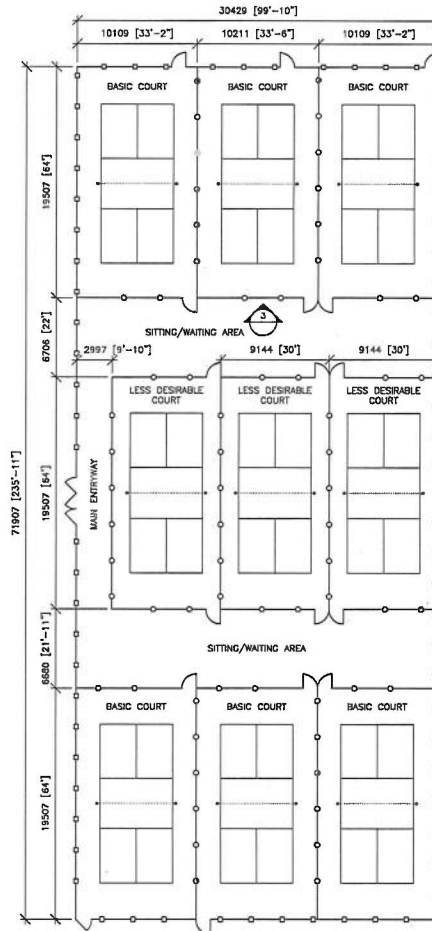
- GENERAL NOTES:**
- 1 - FENCE POSTS TO BE AT EQUAL DISTANCES APART BETWEEN 2438-3059 [8-12']
 - 2 - NET TO BE 914 [30'] HIGH AT SIDELINE AND 864 [34'] HIGH AT CENTER POINT
 - 3 - NET SUPPORT POSTS TO BE 203 [8"] BY 7" TALL
 - 4 - ALL NEW GATES TO BE 1219 [4'] WIDE



3 FENCE ELEVATION
SCALE 1:200



4 EXISTING COURT PLAN
SCALE 1:400



5 PICKLEBALL COURT PLAN
SCALE 1:400



Asset & Financial
Management

Facilities & Fleet
306-975-3300

NOTES:
THESE DRAWINGS HAVE BEEN PREPARED BASED ON INFORMATION PROVIDED BY OTHERS. THE CITY HAS TAKEN STEPS TO VERIFY THE ACCURACY AND/OR COMPLETENESS OF THIS INFORMATION BUT SHALL NOT BE RESPONSIBLE FOR ANY ERRORS OR OMISSIONS THAT MAY BE INCORPORATED AS A RESULT OF ERRONEOUS INFORMATION PROVIDED BY OTHERS THAT WAS NOT ABLE TO BE VISUALLY CONFIRMED.

- GENERAL NOTES:**
1. ALL DIMENSIONS ARE IN MILLIMETRES
 2. DRAWINGS ARE NOT TO BE SCALED.
 3. ALL DRAWINGS TO BE READ IN CONJUNCTION WITH THE SPECIFICATIONS UNLESS OTHERWISE NOTED.
 4. VERIFY SITE CONDITIONS, DIMENSIONS AND LOCATION OF ALL UTILITIES PRIOR TO THE START OF CONSTRUCTION.
 5. REPORT ALL DISCREPANCIES TO THE CONSULTANT.

PRELIMINARY ONLY

APPROVED

☐ AS DRAWN ☐ AS NOTED

SIGN DATE

REV ISSUED FOR DATE

0

DESIGNED BY: DRAWN BY: CHECKED BY: RECHECKED BY:

AS NOTED DATE: 23/08/2018

SHEET NAME

PICKLEBALL COURT

PROJECT TITLE

749

FATHER BASIL PARK

110 105TH STREET EAST

PROJECT NO. SHEET

615-18-2 OPT B

REV. NO.