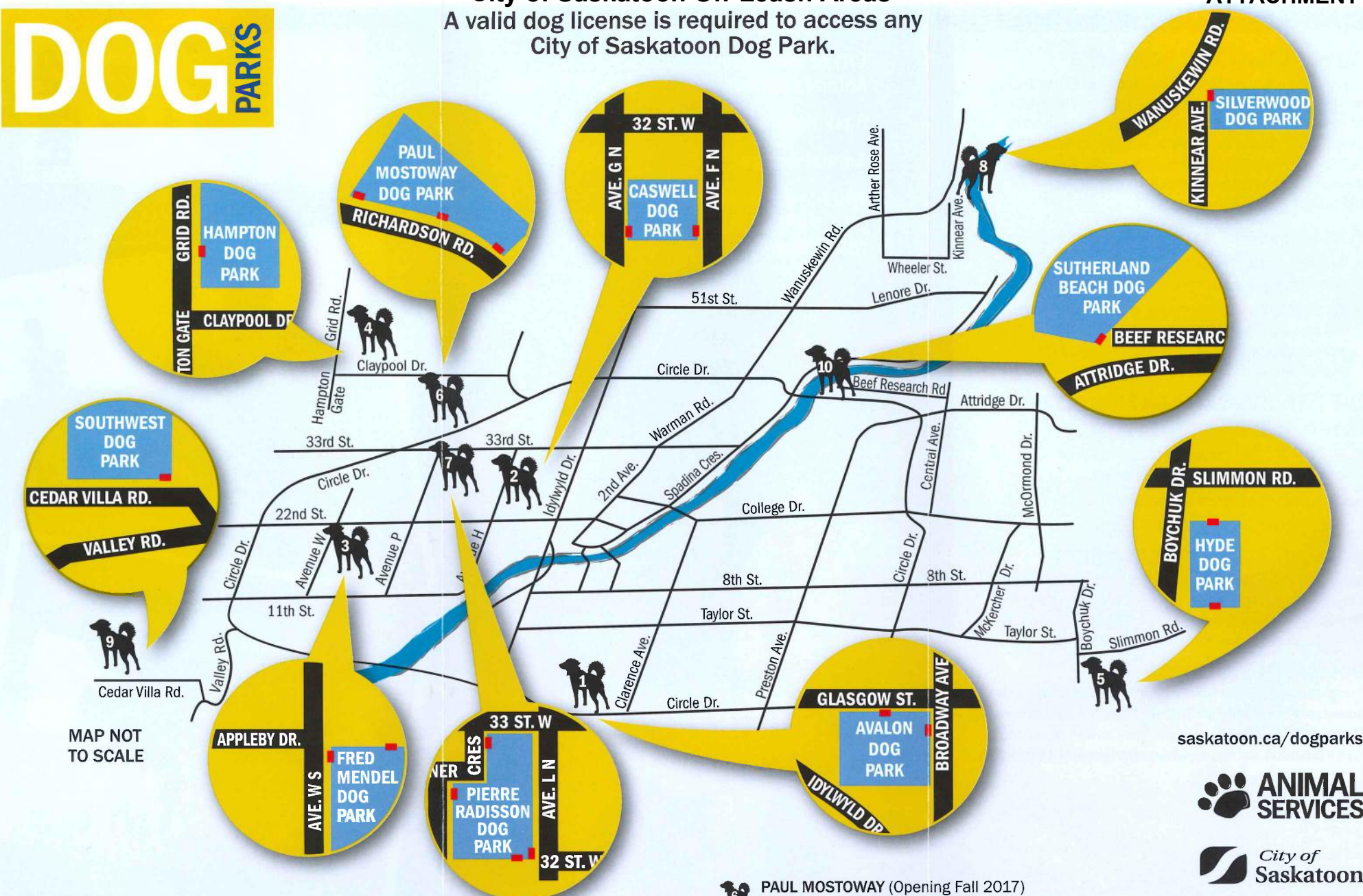


DOG PARKS

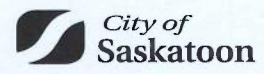
City of Saskatoon Off-Leash Areas




A valid dog license is required to access any City of Saskatoon Dog Park.








MAP NOT TO SCALE



saskatoon.ca/dogparks



-  **AVALON**
At the end of Broadway Avenue, south of Glasgow Street.
-  **CASWELL**
Avenue F North or Avenue G North, South of 32nd Street West.
-  **FRED MENDEL**
Avenue W South and 17th Street West.

-  **HAMPTON**
North of 33rd Street, around Hampton Circle, north on Dawson Way, follow grid.
-  **HYDE**
Enter North Gate from Slimmon Road. Alternate South Gate (foot traffic only).

-  **PAUL MOSTOWAY** (Opening Fall 2017)
Richardson Road and east of McClocklin Road.
-  **PIERRE RADISSON**
Between 33rd Street and 32nd Street, off Avenue L North or Failkner Crescent.
-  **SILVERWOOD**
Adjacent to the north east edges of Silverwood Golf Course, along the riverbank north of the city limits.

-  **SOUTHWEST**
North of Cedar Villa Road, off Valley Road.
-  **SUTHERLAND BEACH**
Accessed via grid road with entry off of Central Avenue, north of Attridge Drive.