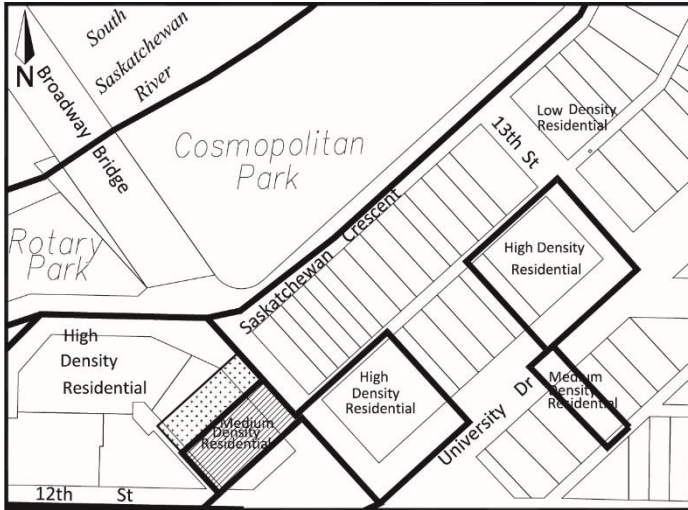


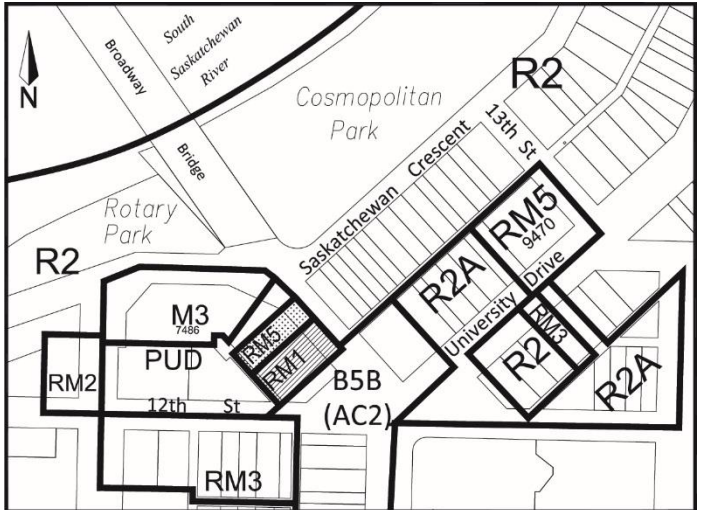
Location Maps 604 and 610 Broadway Avenue



**PROPOSED OFFICIAL COMMUNITY PLAN AMENDMENT
NUTANA LAND USE POLICY MAP**

	From Medium Density Residential to Special Area Commercial
	From High Density Residential to Special Area Commercial

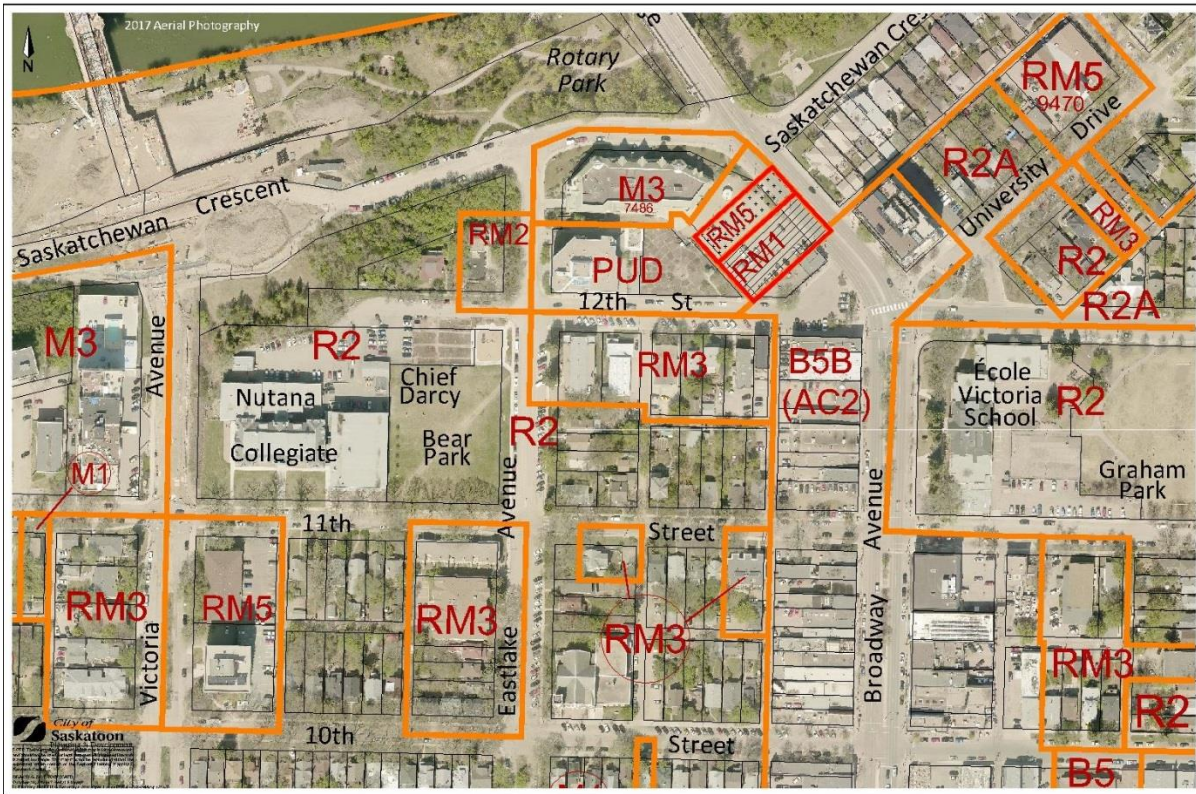
File No. OCP1-2018



PROPOSED ZONING AMENDMENT

	From RM5 to B5B by Agreement
	From to RM1 to B5B by Agreement

File No. RZ7-2018



Aerial image of area