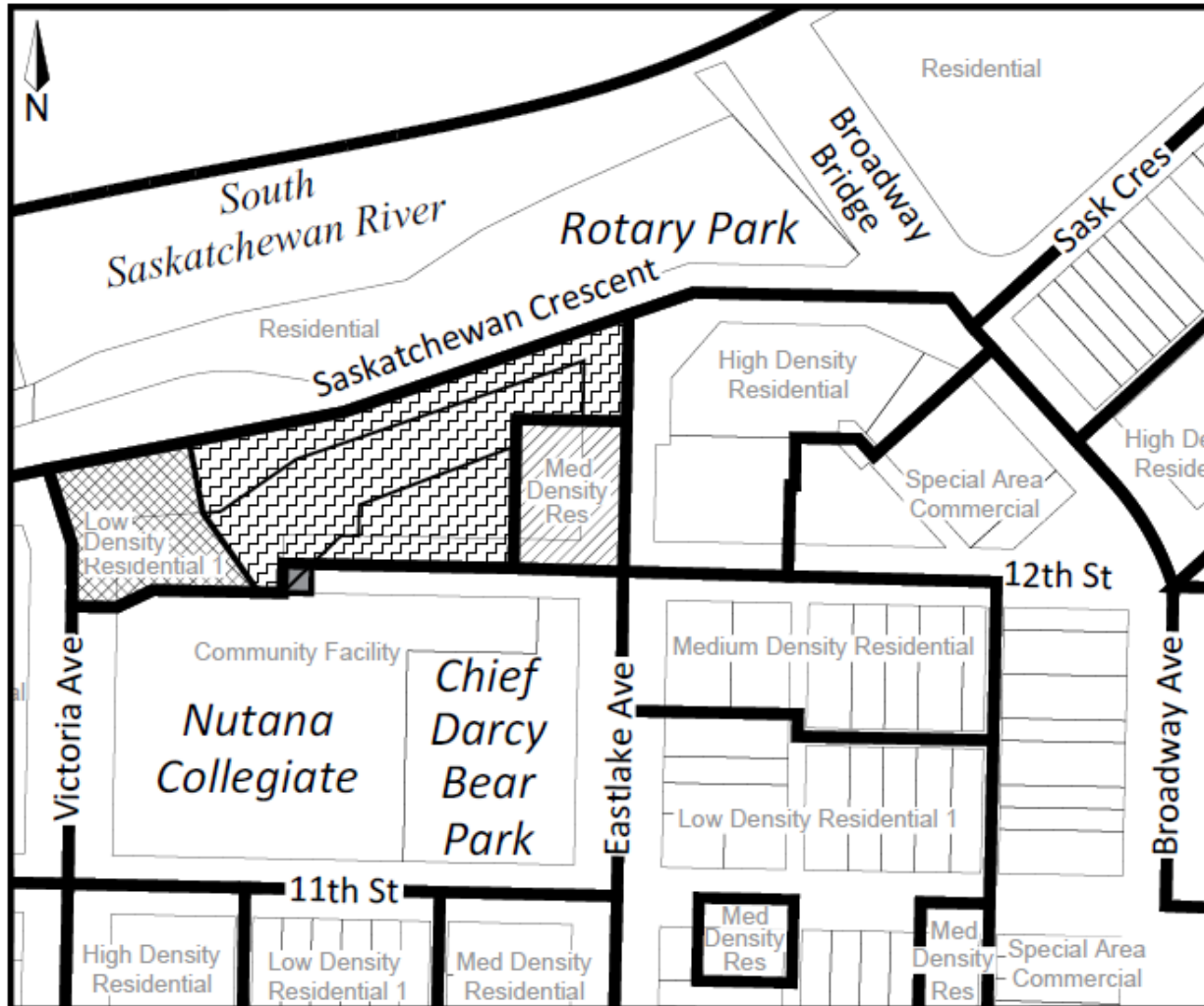
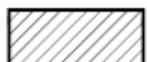




Location Map – Proposed Official Community Plan Land Use Map Amendment



OFFICIAL COMMUNITY PLAN AMENDMENT

- | | | | |
|---|---|---|---|
|  | From Medium Density Residential to High Density Mixed Use |  | From Community Facility to High Density Mixed Use |
|  | From Low Density Residential 1 to High Density Mixed Use |  | From Low Density Residential 1 to Low Density Residential |