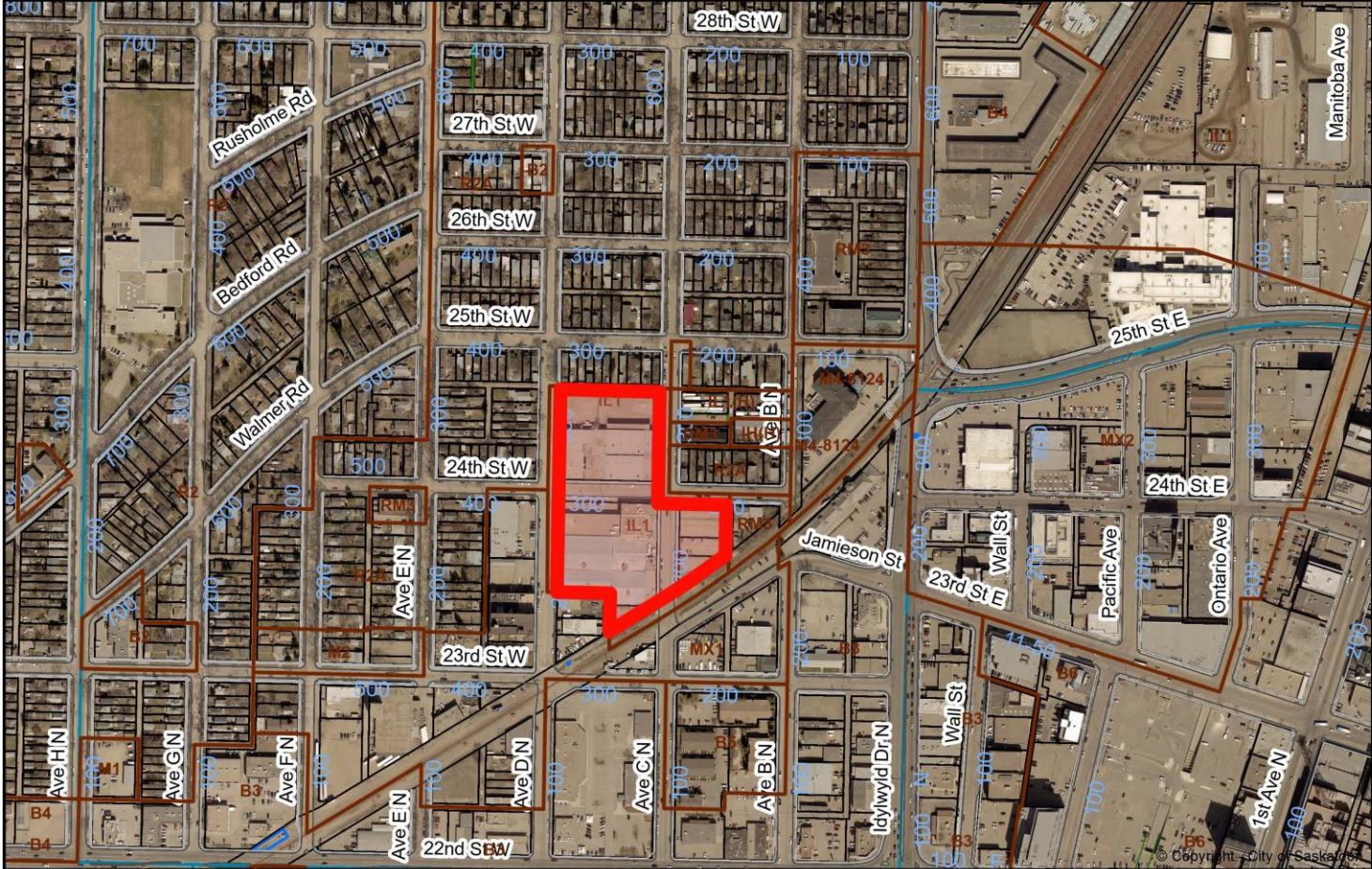



South Caswell Redevelopment Project Locations Maps



South Caswell Redevelopment - Location

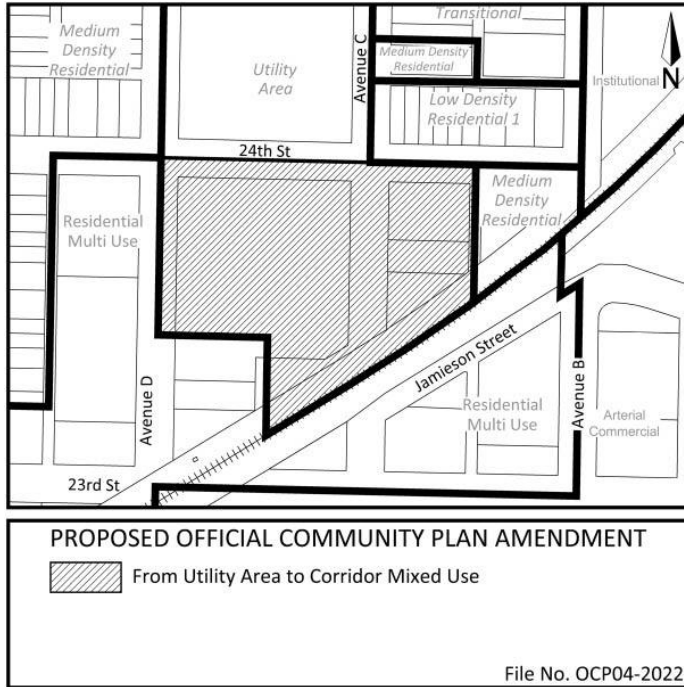
Printed: October 19, 2023
Scale: 1:4,799



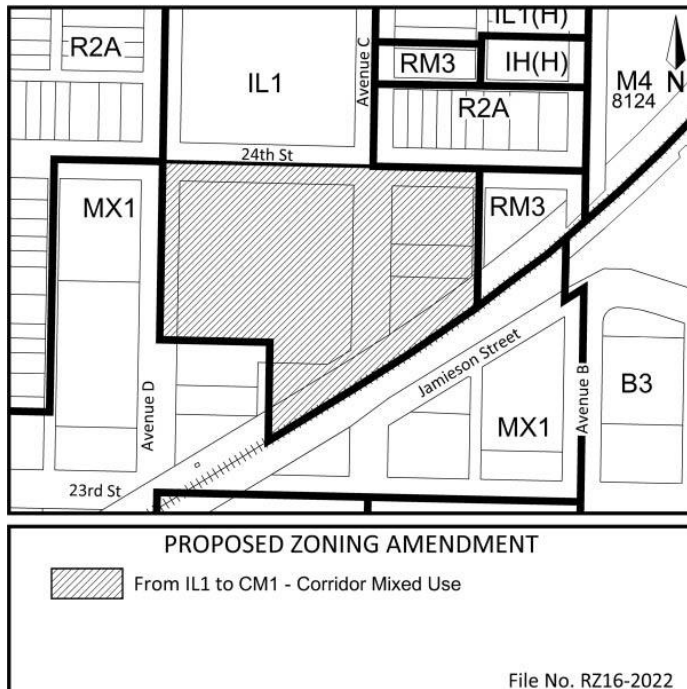
All mapping data is provided as a public service by the City of Saskatoon, however, the City makes no warranty, express or implied, as to the accuracy, merchantability or fitness of any mapping image. For a complete list of the Terms of Use please refer to the following link: [Terms of Use](#)

301 24th Street West, and 230, 232, and 240 Avenue C North, and the existing right-of-way south of 24th Street West

Proposed OCP Land Use Map Amendment – Utility Area to Corridor Mixed Use



Proposed Rezoning IL1 District to CM1 District



321 Avenue C North

Proposed OCP Land Use Map Amendment – Utility Area to Corridor Mixed Use



Proposed Rezoning IL1 District to MX1 District Subject to an Agreement

