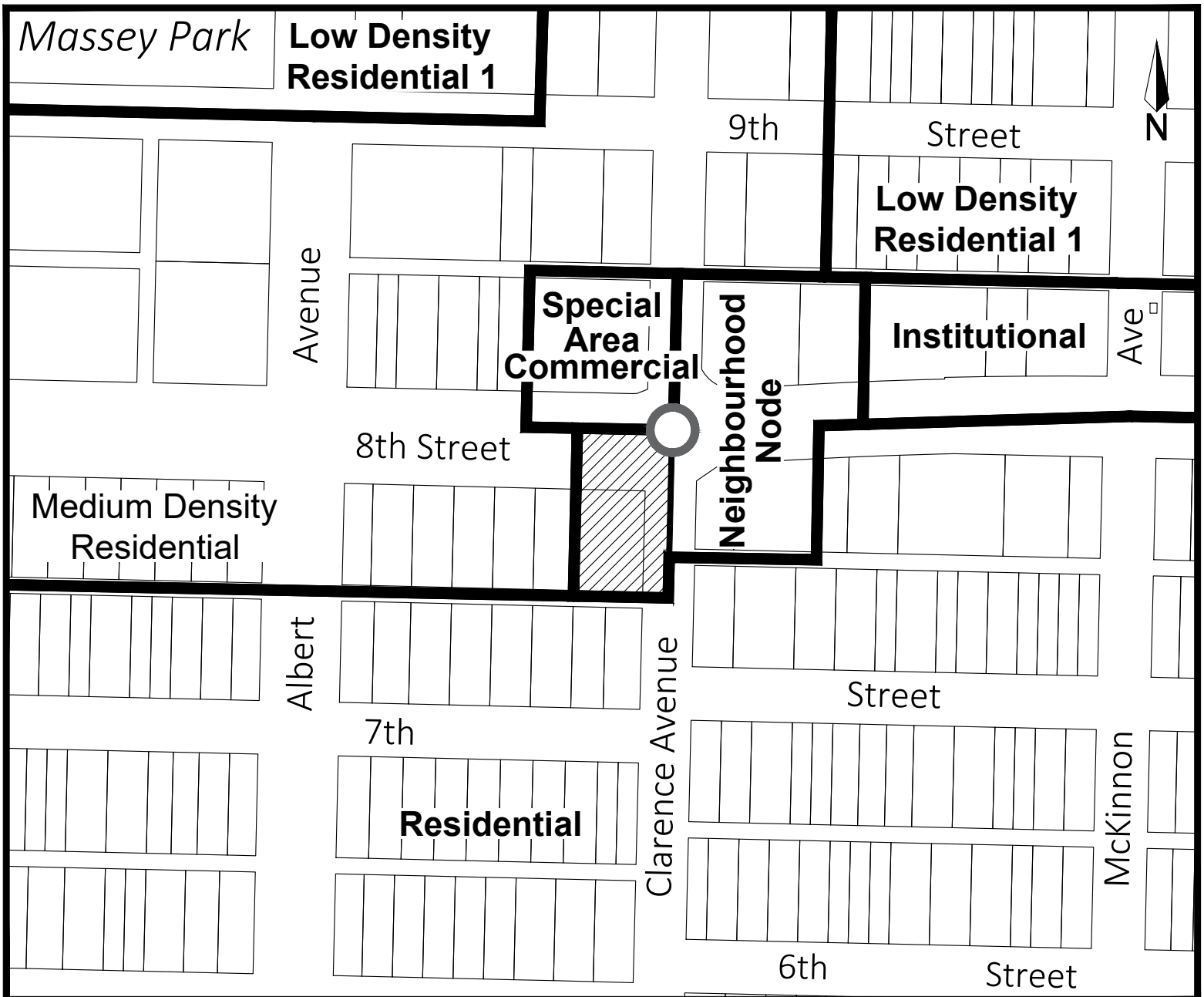


Provisional Proposed Land Use Amendments



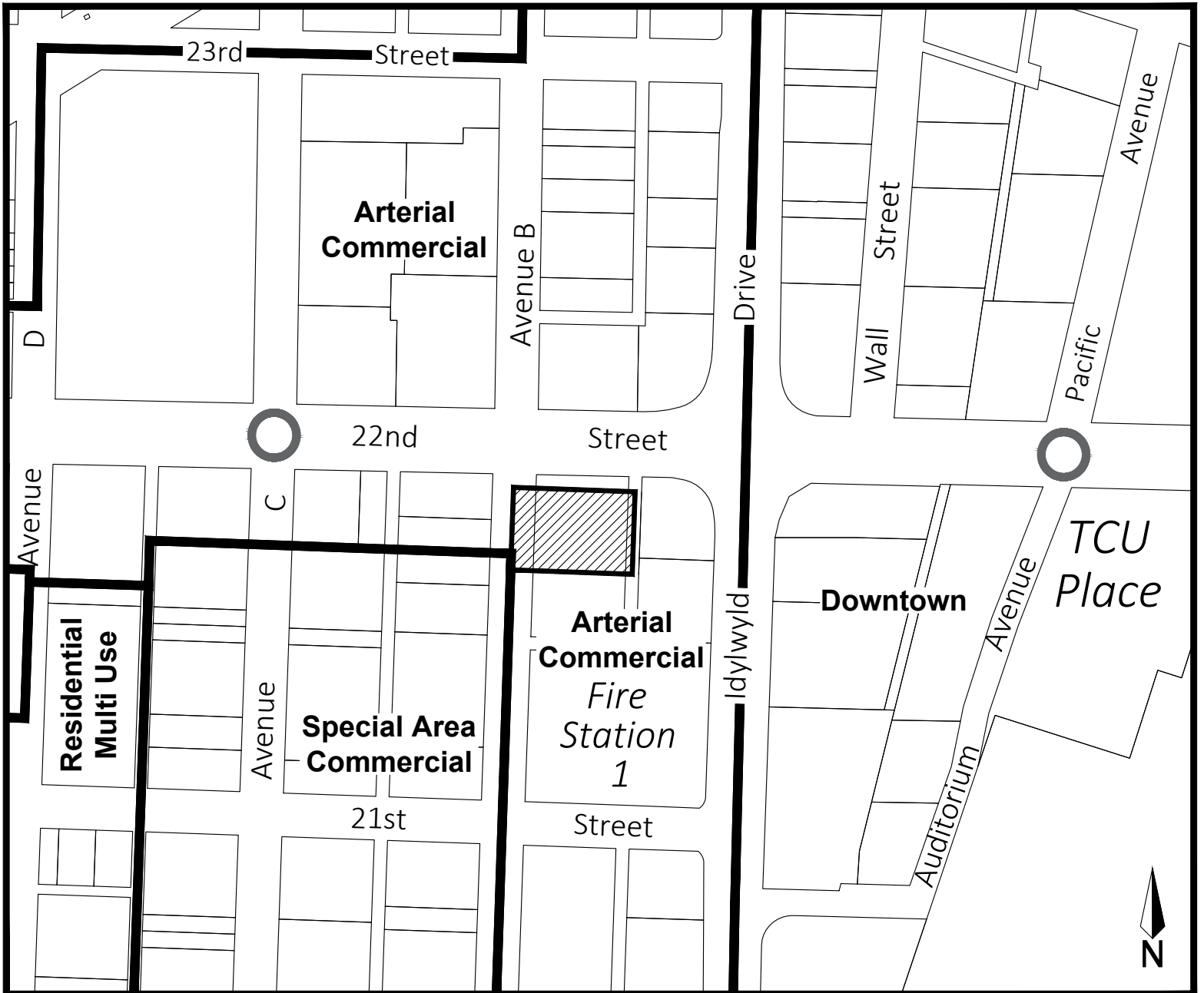
OFFICIAL COMMUNITY PLAN AMENDMENT LAND USE MAP



From Neighbourhood Node to Station Mixed Use



Proposed BRT Station



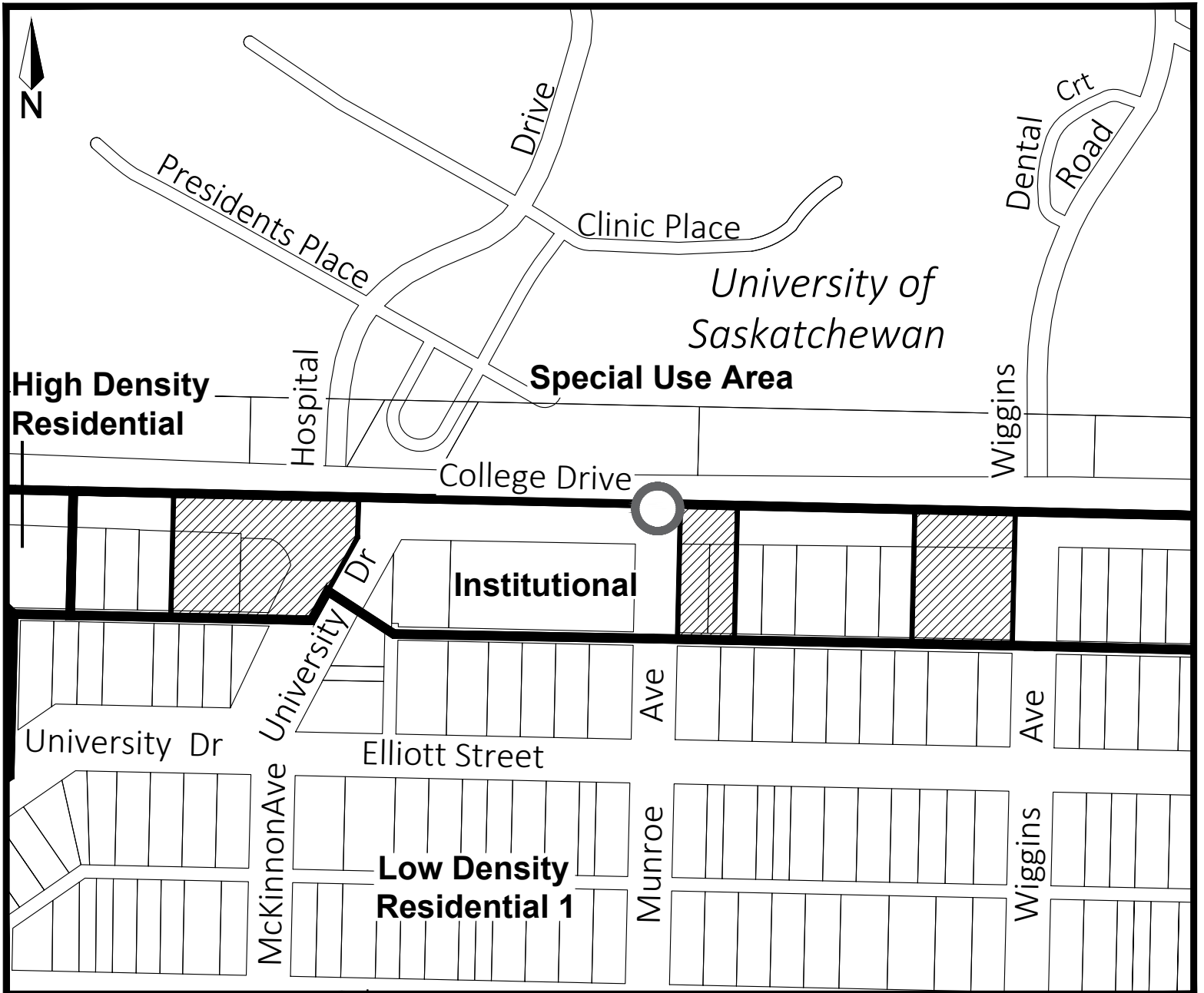
OFFICIAL COMMUNITY PLAN AMENDMENT LAND USE MAP



From Arterial Commercial to Station Mixed Use



Proposed BRT Station



OFFICIAL COMMUNITY PLAN AMENDMENT LAND USE MAP



From Institutional to Station Mixed Use



Proposed BRT Station