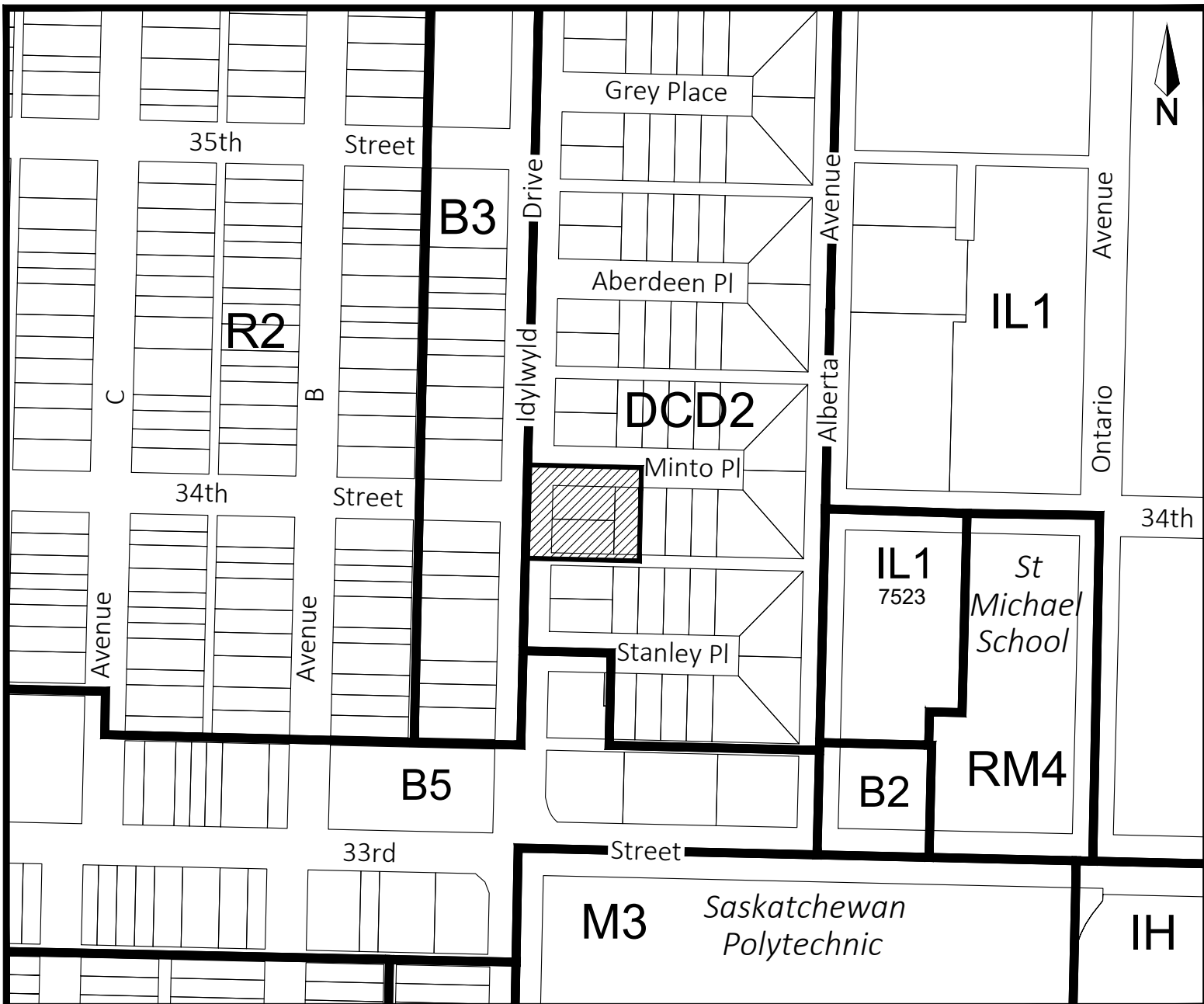


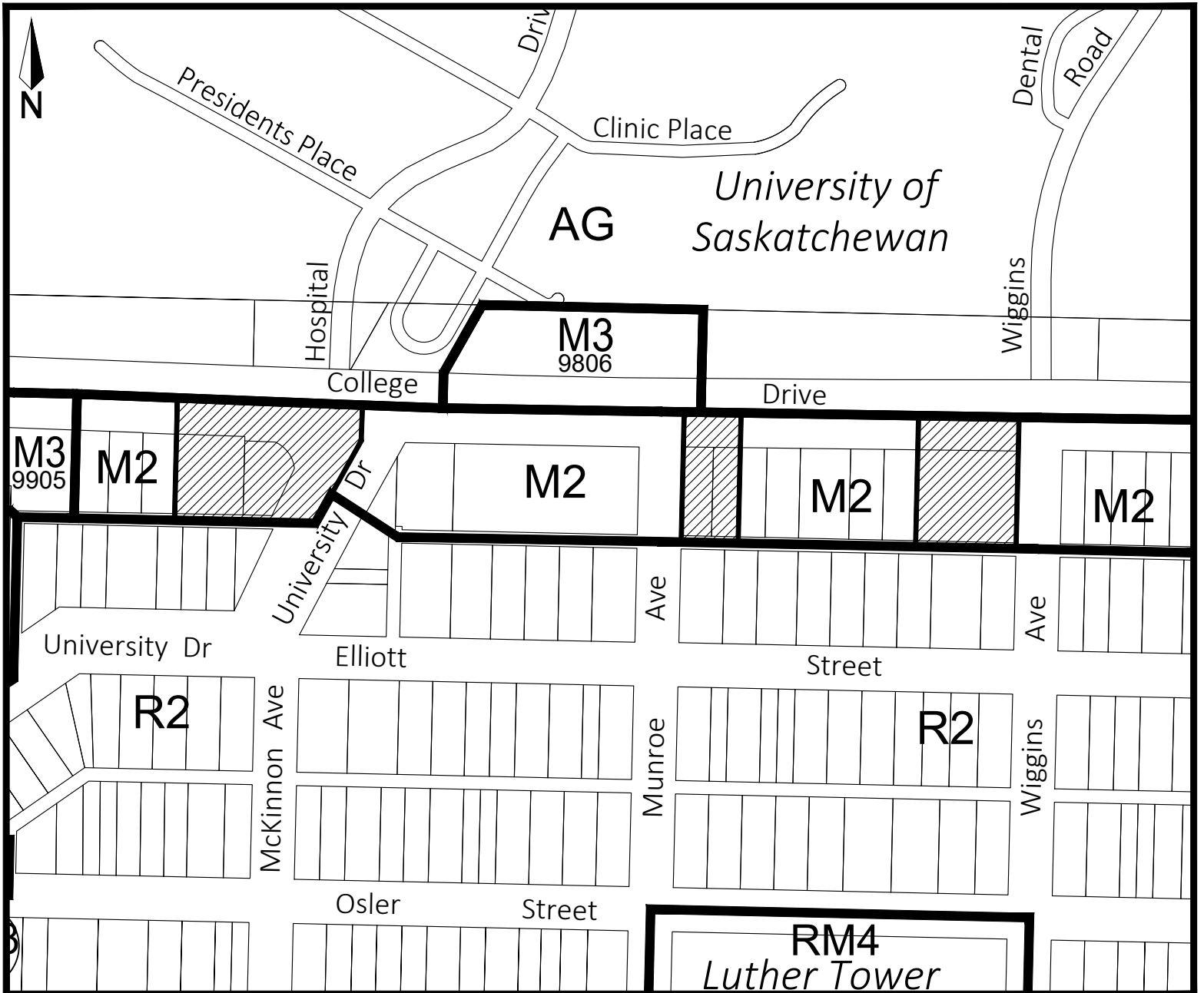
Proposed Zoning Bylaw Map Amendments



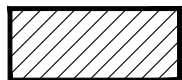
ZONING AMENDMENT



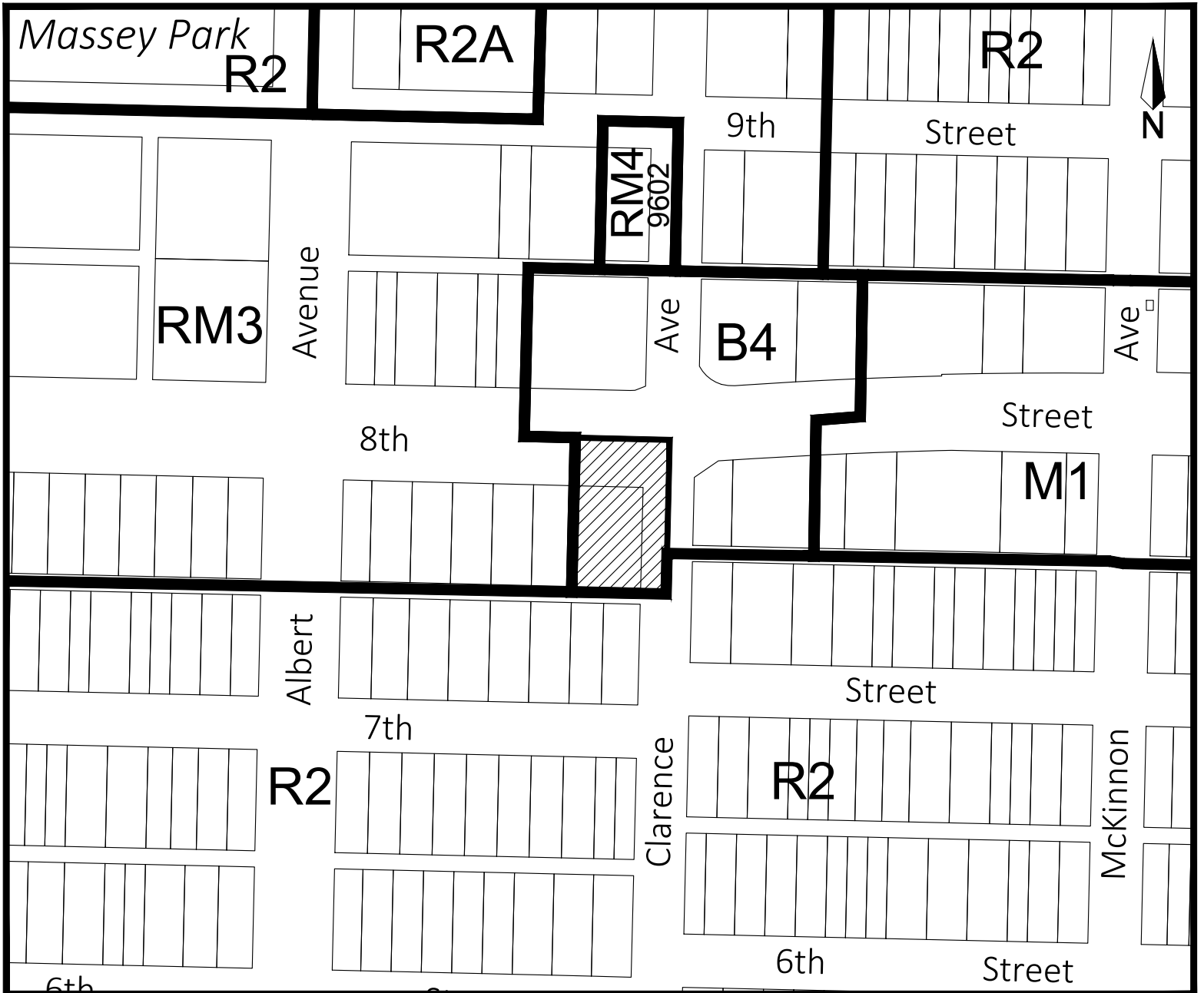
From DCD2 to CS1 (Corridor Station Mixed-Use 1 District)



ZONING AMENDMENT



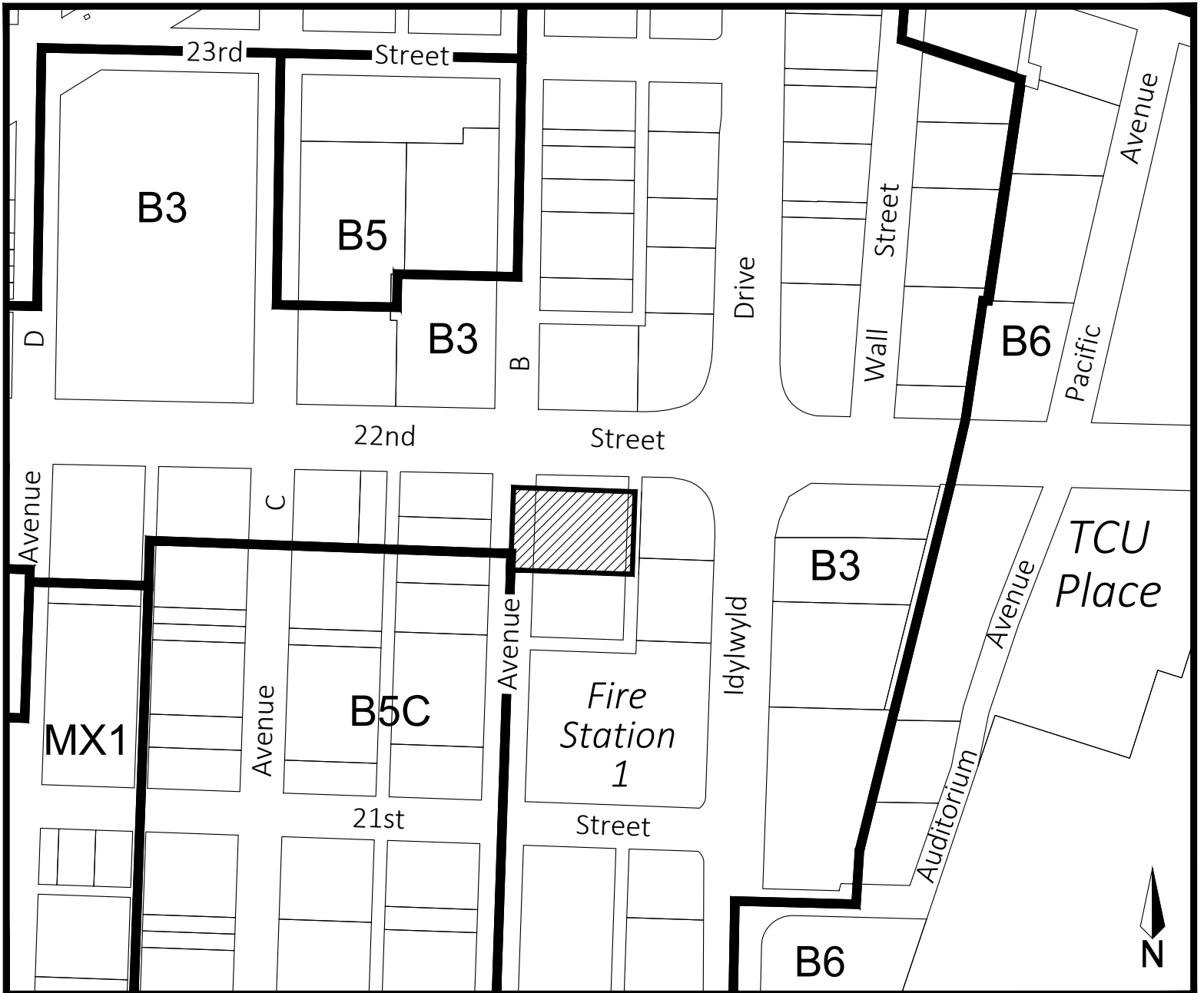
From M2 to CS1 (Corridor Station Mixed-Use 1 District)



ZONING AMENDMENT



From B4 to CS1 (Corridor Station Mixed-Use 1 District)



ZONING AMENDMENT



From B3 to CS1 (Corridor Station Mixed-Use 1 District)