

BYLAW NO. 10014

The Street Closing Bylaw, 2024 (No. 3)

The Council of The City of Saskatoon enacts:

Short Title

1. This Bylaw may be cited as *The Street Closing Bylaw, 2024 (No. 3)*.

Purpose

2. The purpose of this Bylaw is to close a portion of former 33rd Street West, Saskatoon, Saskatchewan.

Closure of Portion of Street

3. All that portion of Part of Street/Lane 1 – Ext. 1, Reg'd Plan No. 74S10164, more particularly described as:

that portion of the 4.267m wide road widening of Reg'd Plan No. 74S10164 which lies west of Steeves Ave and east of the north-south ¼ line of Sec 35-36-6-3 as shown on the sketch showing the proposed Road Closure prepared by Blake Wahl, SLS dated June 13, 2024;

and attached as Schedule “A” to this Bylaw, is closed.

Authorization to Carry Out Bylaw

4. The Mayor and City Clerk are authorized to execute all such documents as may be necessary to carry out the intent of this Bylaw.

Coming Into Force

5. This Bylaw shall come into force on the day of its final passing.

Read a first time this _____ day of _____, 2024.

Read a second time this _____ day of _____, 2024.

Read a third time and passed this _____ day of _____, 2024.

Mayor

City Clerk

Schedule "A"


SKETCH SHOWING PROPOSED ROAD CLOSURE

BEING PART OF STREET / LANE 1 - Ext. 1
 REG'D PLAN NO. 74S10164
 IN THE N.E. 1/4 SEC. 35
 TWP. 36 RGE. 6 W.3 Mer.
 CITY OF SASKATOON
 SASKATCHEWAN
 BLAKE WAHL, SLS
 JUNE 10TH, 2024
 SCALE 1:1000




 Proposed Road Widening Closure

DATED AT REGINA IN THE PROVINCE OF SASKATCHEWAN THIS 13TH DAY OF JUNE, 2024.



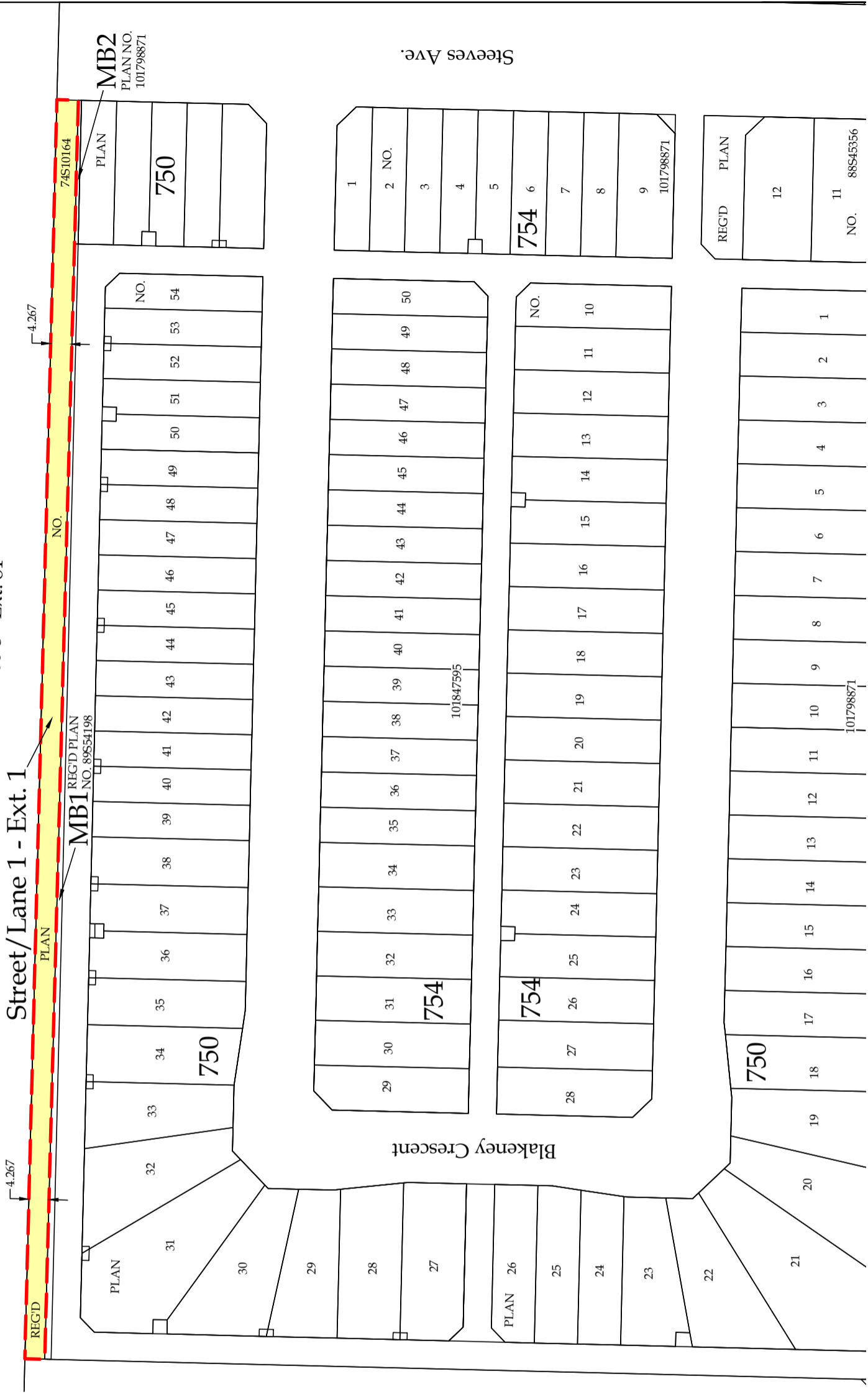
BLAKE WAHL
 SASKATCHEWAN LAND SURVEYOR



REGISTERED LAND SURVEYORS
 COMPASS DWG: 00427-13-RC1-R3

ORA 81-37-06-3 - Ext. 81

Street/Lane 1 - Ext. 1



NOTES:
 MEASUREMENTS ARE IN METRES AND DECIMALS THEREOF.
 TOTAL AREA OF ROAD TO BE CLOSED CONTAINS 0.118 HECTARES