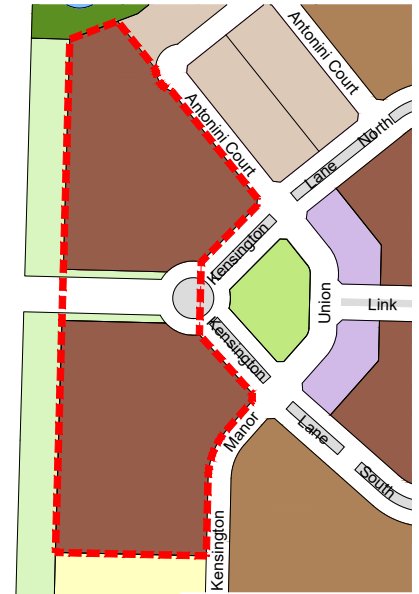


















Kensington Neighbourhood Concept Plan and Amendment Area



PROPOSED

KENSINGTON NEIGHBOURHOOD CONCEPT PLAN & AMENDMENT AREA

-  SINGLE FAMILY DETACHED
-  SINGLE FAMILY DETACHED (RESIDENTIAL CARE HOME)
-  MULTI UNIT (STREET TOWNHOUSE)
-  MULTI UNIT (GROUP TOWNHOUSE)
-  MULTI UNIT (STACKED GROUP TOWNHOUSE)
-  MULTI UNIT MEDIUM DENSITY (APARTMENT STYLE)
-  MIXED USE (COMM/RES/INST)
-  COMMERCIAL
-  POTENTIAL SCHOOL SITE
-  MUNICIPAL RESERVE
-  STORM WATER PARCEL
-  BUFFER STRIP
-  STORM POND
-  CONCEPT PLAN BOUNDARY
-  CITY LIMITS
-  CONCEPT PLAN AMENDMENT AREA