

An aerial photograph of a parking lot with several cars parked. The image is darkened to serve as a background for text. The text is overlaid on the left side of the image. The parking lot is filled with cars of various colors, and a building is visible on the right side. The overall scene is a typical urban parking area.

Costly Parking Mandates

Bertrand Bartake – Architect, SAA

YXE City Council 23.12.20

Costly Parking Mandates:

- 1. Don't Make Sense**
- 2. Everyone's Getting Rid of Them**
- 3. Increase the cost of Everything**
- 4. Don't Make Cents**

FAQ

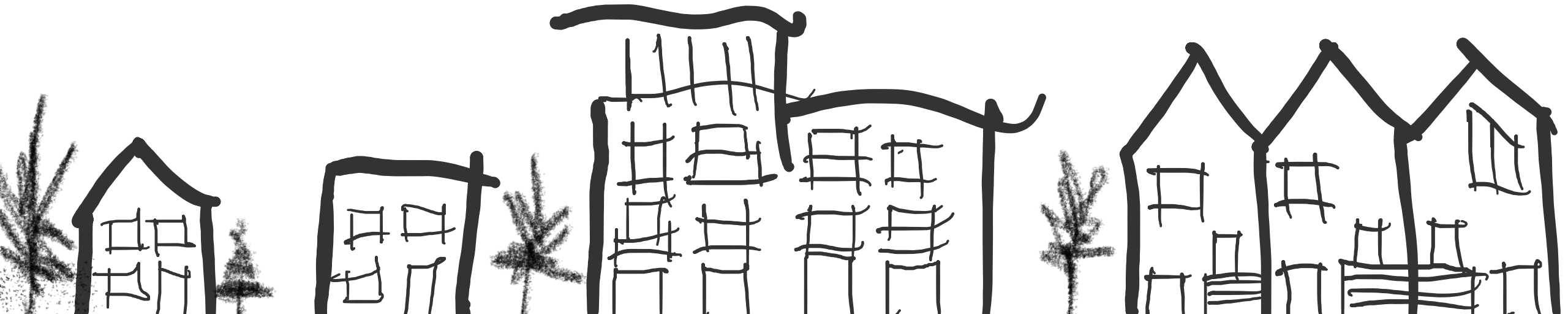
**What about
Accessibility?**



Where will I Park?



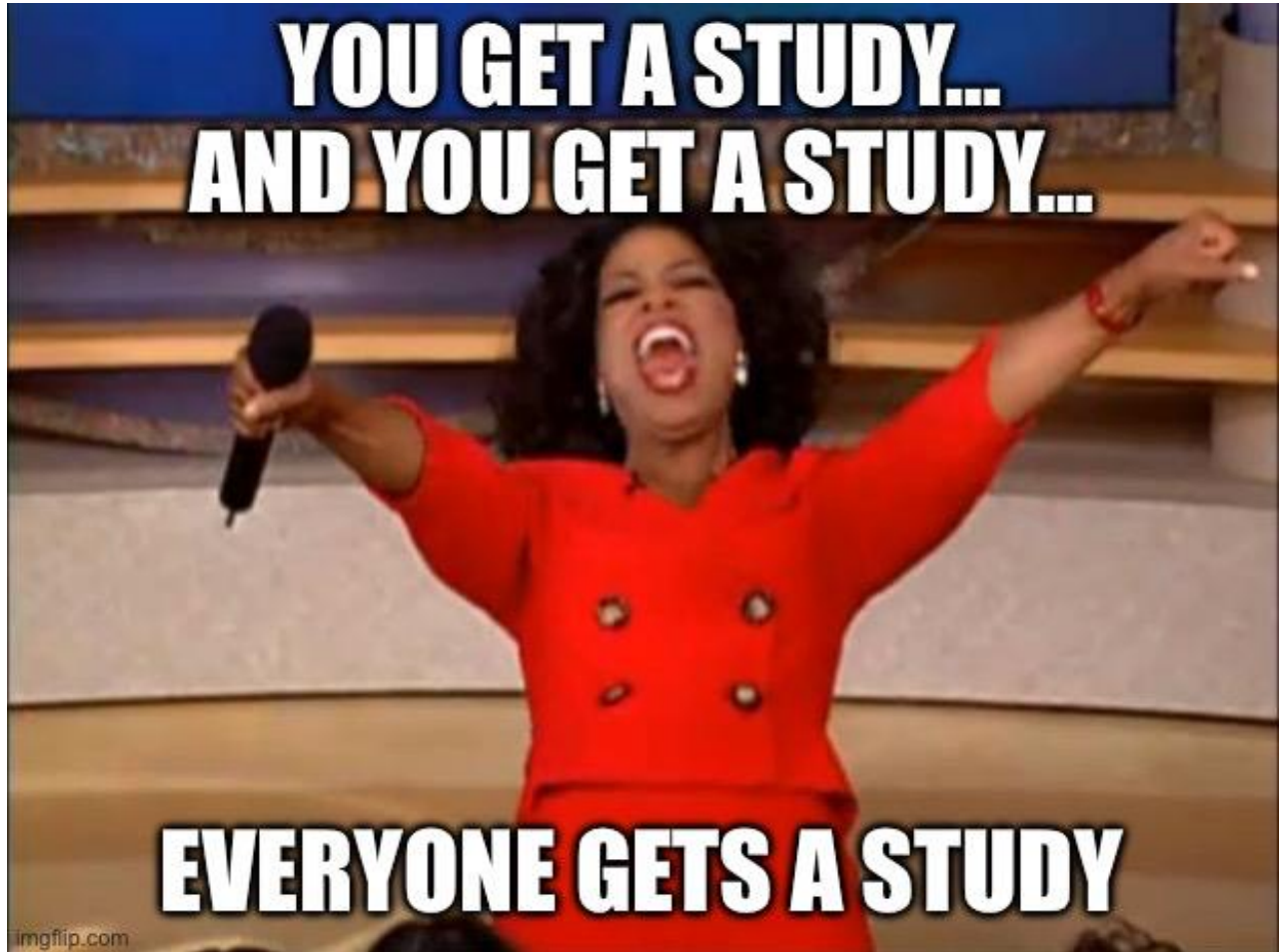
What about Density?





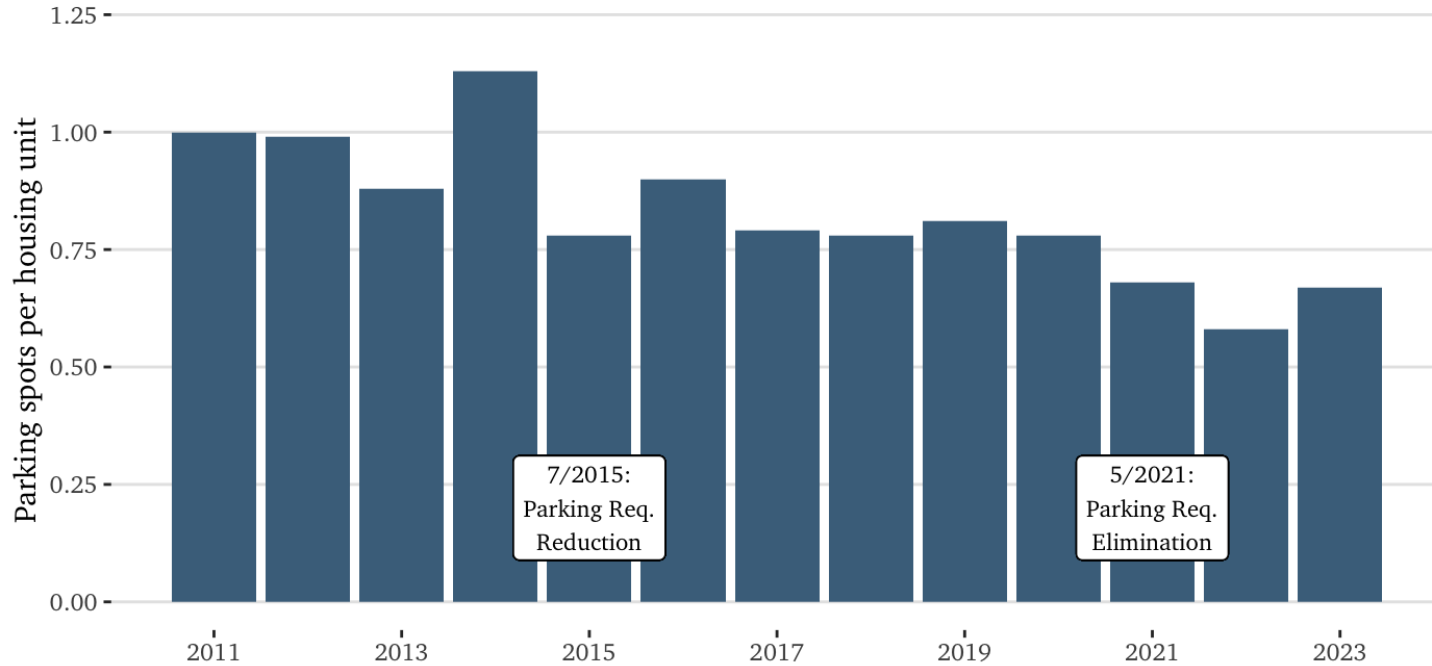
**Shouldn't we wait
for Alternatives?**

**Can We
Study It?**



Minneapolis is building less parking

Annual building-parking ratios



Graph by Zak Yudhishtu
Data from Minneapolis Planning Commission
Collected by Alex Schieferdecker, updated July 2023

You Can't Guarantee the Outcome. Can You?



What about Winter?

Choose

Option 3