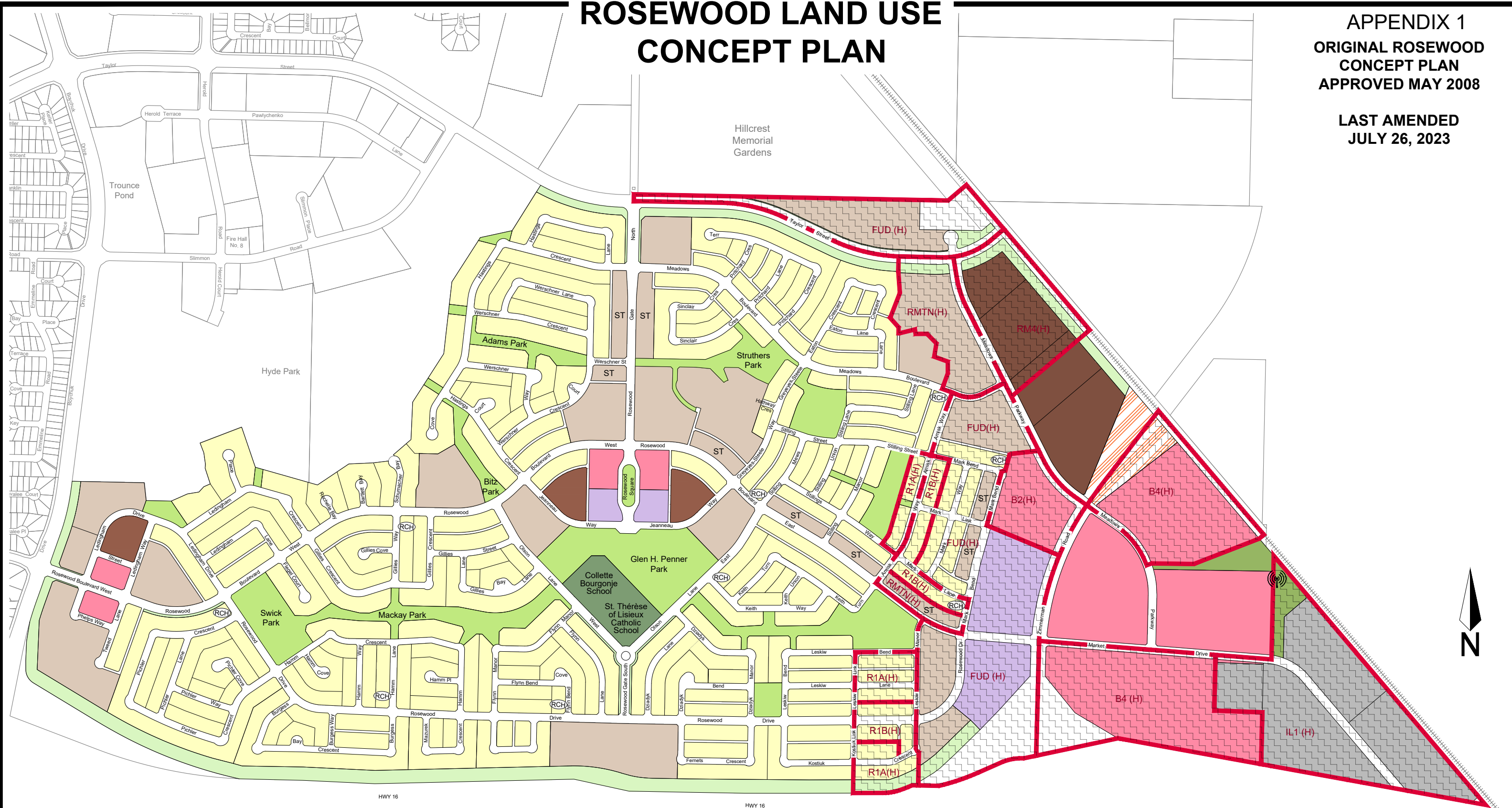


ROSEWOOD LAND USE CONCEPT PLAN

APPENDIX 1
ORIGINAL ROSEWOOD
CONCEPT PLAN
APPROVED MAY 2008








LAST AMENDED
JULY 26, 2023



NOTE: The information contained on this map is for reference only and should not be used for legal purposes. All proposed line work is subject to change. This map may not be reproduced without the expressed written consent of the Long Range Planning, Mapping Section.

DRAWING NOT TO BE SCALED
November 6, 2023

N:\Planning\MAPPING\Concept
Plans\Rosewood\Requests\concept_plan_063_APPROVED_Zoning_Holding.dwg

- | | | |
|--|--|--|
|  SINGLE FAMILY |  MIXED USE |  MUNICIPAL RESERVE |
|  MULTI FAMILY |  COMMERCIAL |  BUFFER STRIP |
|  MULTI FAMILY (STREET TOWNHOUSE) |  LIGHT INDUSTRIAL |  STORM WATER PARCEL |
|  MULTI FAMILY (MEDIUM DENSITY) |  SCHOOL SITE |  POTENTIAL RIGHT OF WAY |
| | |  RESIDENTIAL CARE HOME |
| | |  CELL TOWER |