



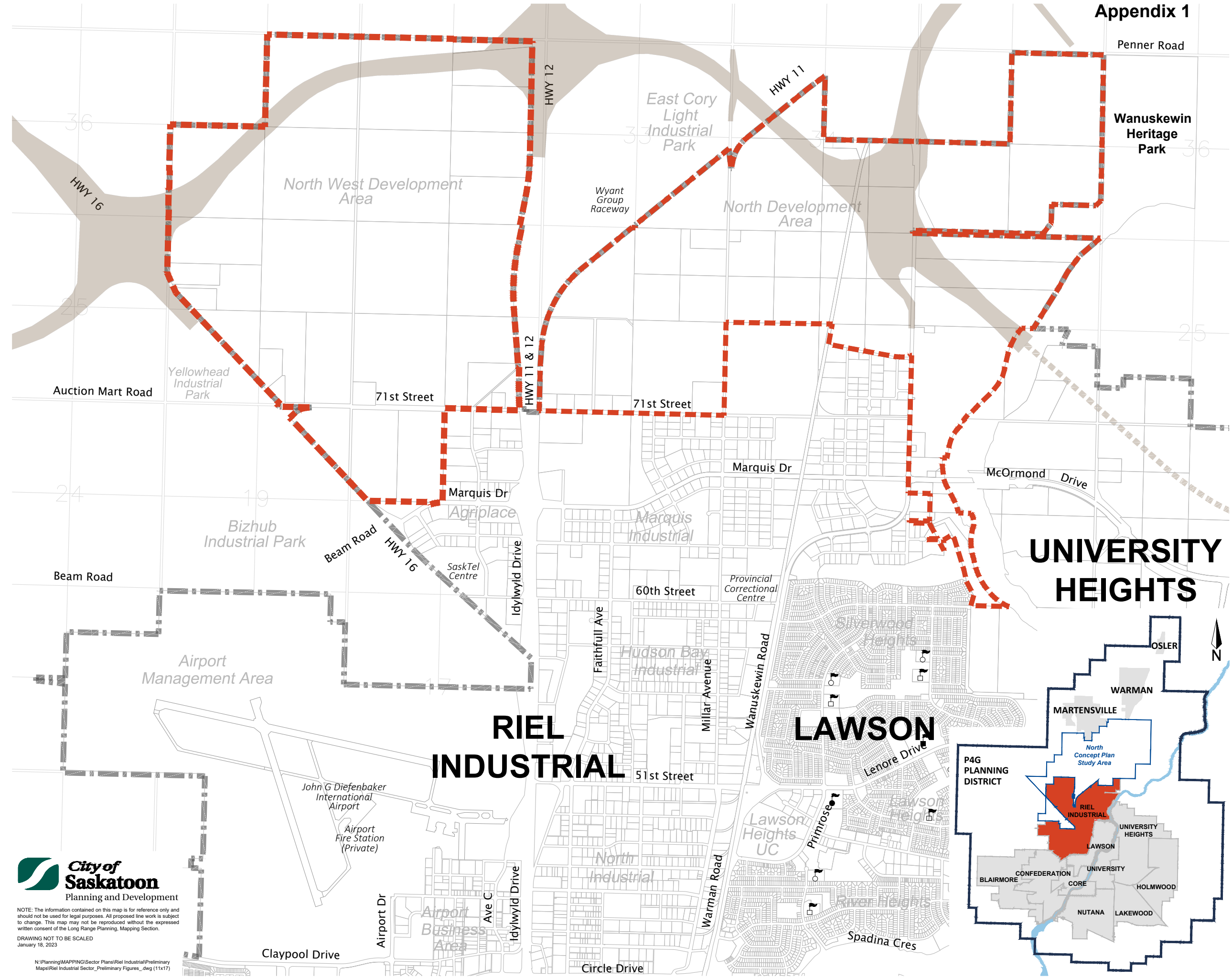


# RIEL INDUSTRIAL SECTOR PLAN

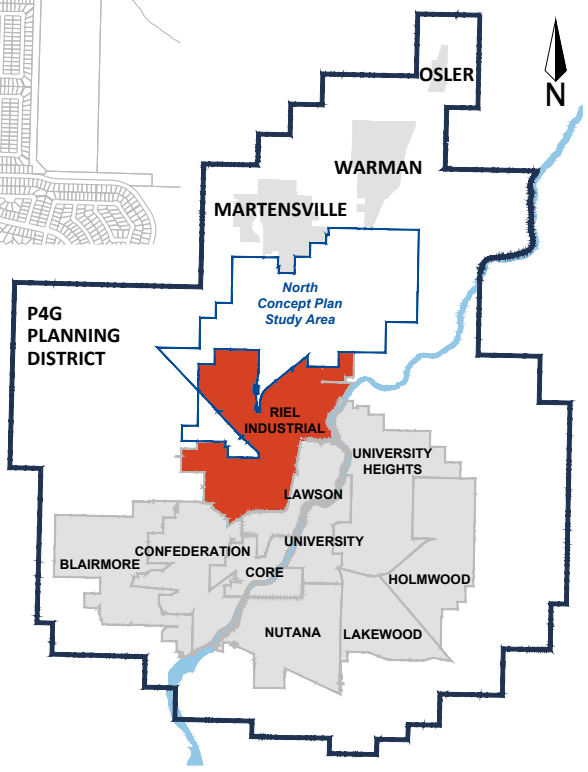
## Study Area

Appendix 1

-  City of Saskatoon
-  Riel Industrial Sector Plan Study Area
-  Saskatoon Freeway Alignment (Endorsed 2018)
-  Saskatoon Freeway - Phase 1 Functional Design ROW



# UNIVERSITY HEIGHTS



**City of Saskatoon**  
Planning and Development

NOTE: The information contained on this map is for reference only and should not be used for legal purposes. All proposed line work is subject to change. This map may not be reproduced without the expressed written consent of the Long Range Planning, Mapping Section.  
DRAWING NOT TO BE SCALED  
January 18, 2023

N:\Planning\MAPPING\Sector Plans\Riel Industrial\Preliminary Maps\Riel Industrial Sector\_Preliminary Figures\_dwg (11x17)