
















Brighton
Land Use
Concept Plan &
Amendment Area



N:\Planning\MAPPING\Concept Plans\Brighton\concept_plan_080_APPROVED.dwg

- | | |
|--|--|
|  SINGLE UNIT/SEMI UNIT DETACHED DWELLINGS |  MUNICIPAL RESERVE |
|  LOW DENSITY MULTI UNIT DWELLINGS |  BUFFER STRIP |
|  MEDIUM DENSITY MULTI UNIT DWELLINGS |  PEDESTRIAN LINKAGE |
|  MIXED USE 1 - RESIDENTIAL/RETAIL/INSTITUTIONAL |  RESIDENTIAL CARE HOME |
|  MIXED USE 2 - OFFICE/RETAIL |  APPROXIMATE CELL TOWER LOCATION |
|  RETAIL |  CONCEPT PLAN BOUNDARY |
|  POTENTIAL SCHOOL SITE |  Amendment Area |
|  WETLAND COMPLEX
(WATER LEVEL VARIES) | |