

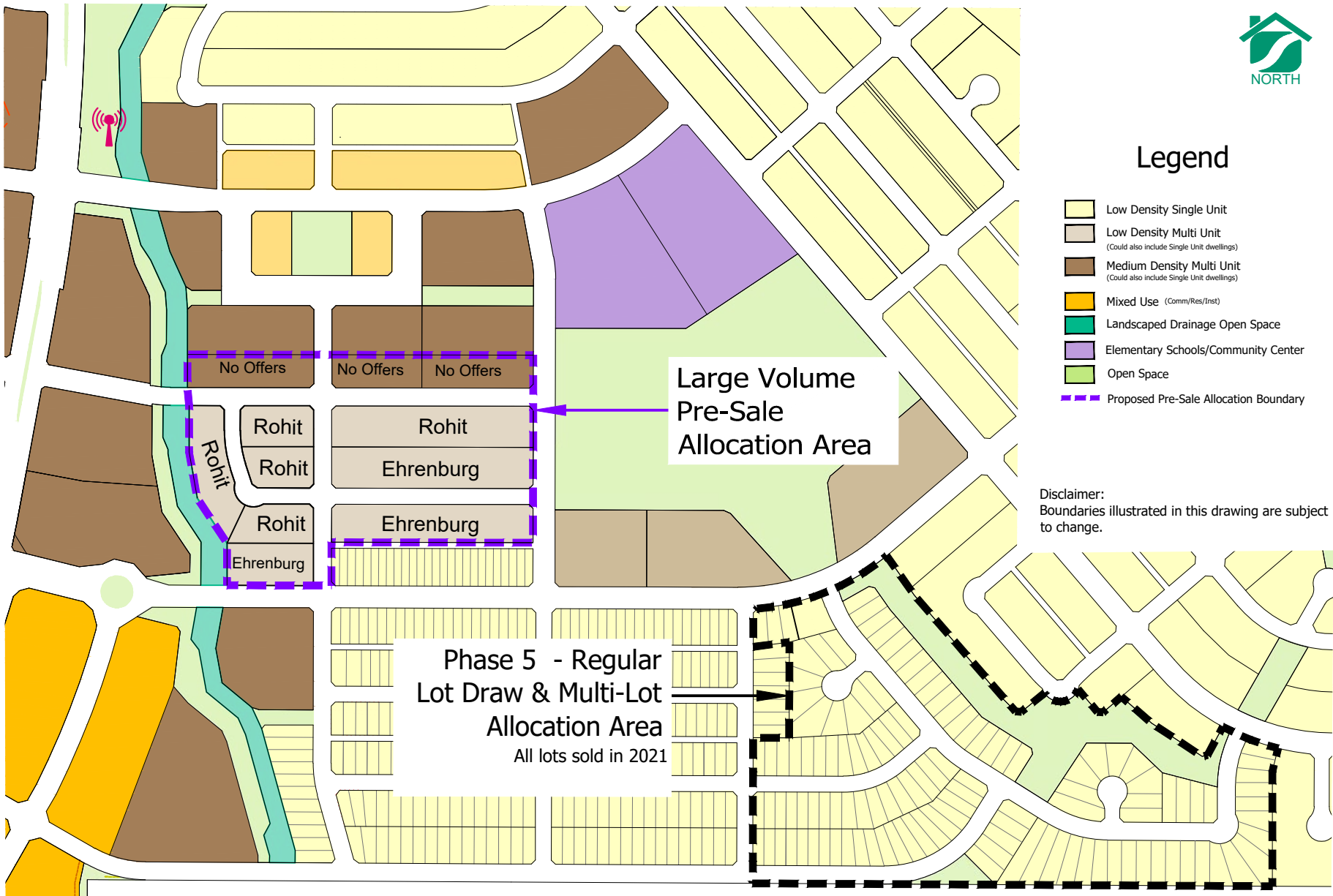
Large Volume Presale Allocation Pilot Maps



Legend

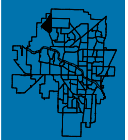
- Low Density Single Unit
- Low Density Multi Unit
(Could also include Single Unit dwellings)
- Medium Density Multi Unit
(Could also include Single Unit dwellings)
- Mixed Use (Comm/Res/Inst)
- Landscaped Drainage Open Space
- Elementary Schools/Community Center
- Open Space
- Proposed Pre-Sale Allocation Boundary

Disclaimer:
Boundaries illustrated in this drawing are subject to change.



Anticipated Servicing Completion Date: 2022

City of Saskatoon
Saskatoon Land - November 2019



Large Volume Pre-Sale Allocation Pilot Map

Large Volume Presale Allocation Pilot Maps



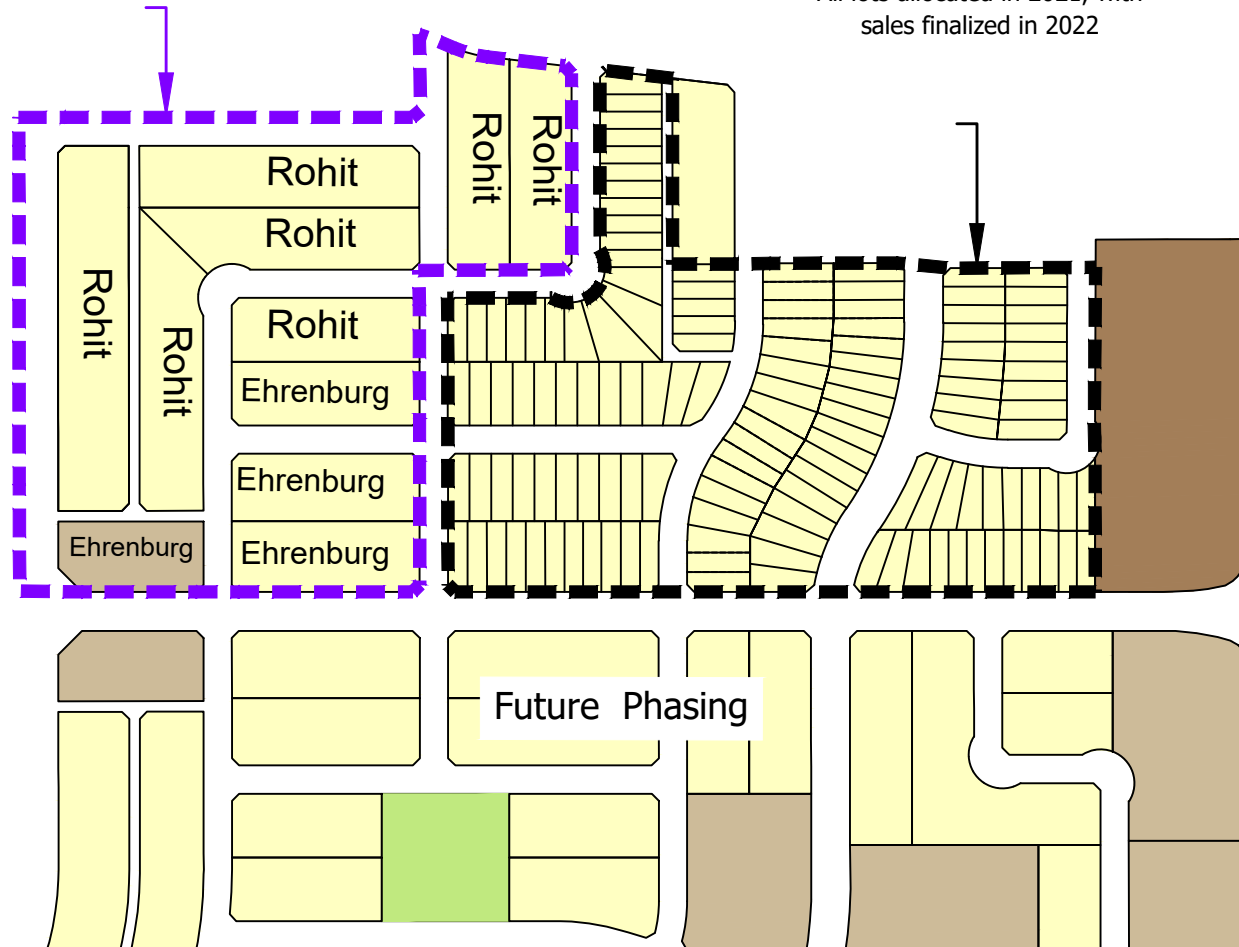
Large Volume
Pre-Sale
Allocation Area

Phase 1 - Regular
Lot Draw & Multi-Lot
Allocation Area

All lots allocated in 2021, with
sales finalized in 2022

Legend

-  Low Density Single Unit
(Could also include two-unit dwellings)
-  Low Density Multi Unit
(Could also include Single Unit dwellings)
-  Open Space
-  Proposed Pre-Sale Allocation Boundary



Anticipated Servicing Completion Date: 2022

Disclaimer:
Boundaries illustrated in this drawing are
subject to change.

City of Saskatoon
Saskatoon Land - November 2019
Note: This map is for informational purposes only and is not a contract. The City of Saskatoon does not warrant, either explicitly or implicitly, the accuracy of the information shown on this map. The City of Saskatoon is not responsible for any errors or omissions on this map. The City of Saskatoon is not responsible for any errors or omissions on this map. The City of Saskatoon is not responsible for any errors or omissions on this map.

Brighton



Large Volume Pre-Sale
Allocation Pilot Map