






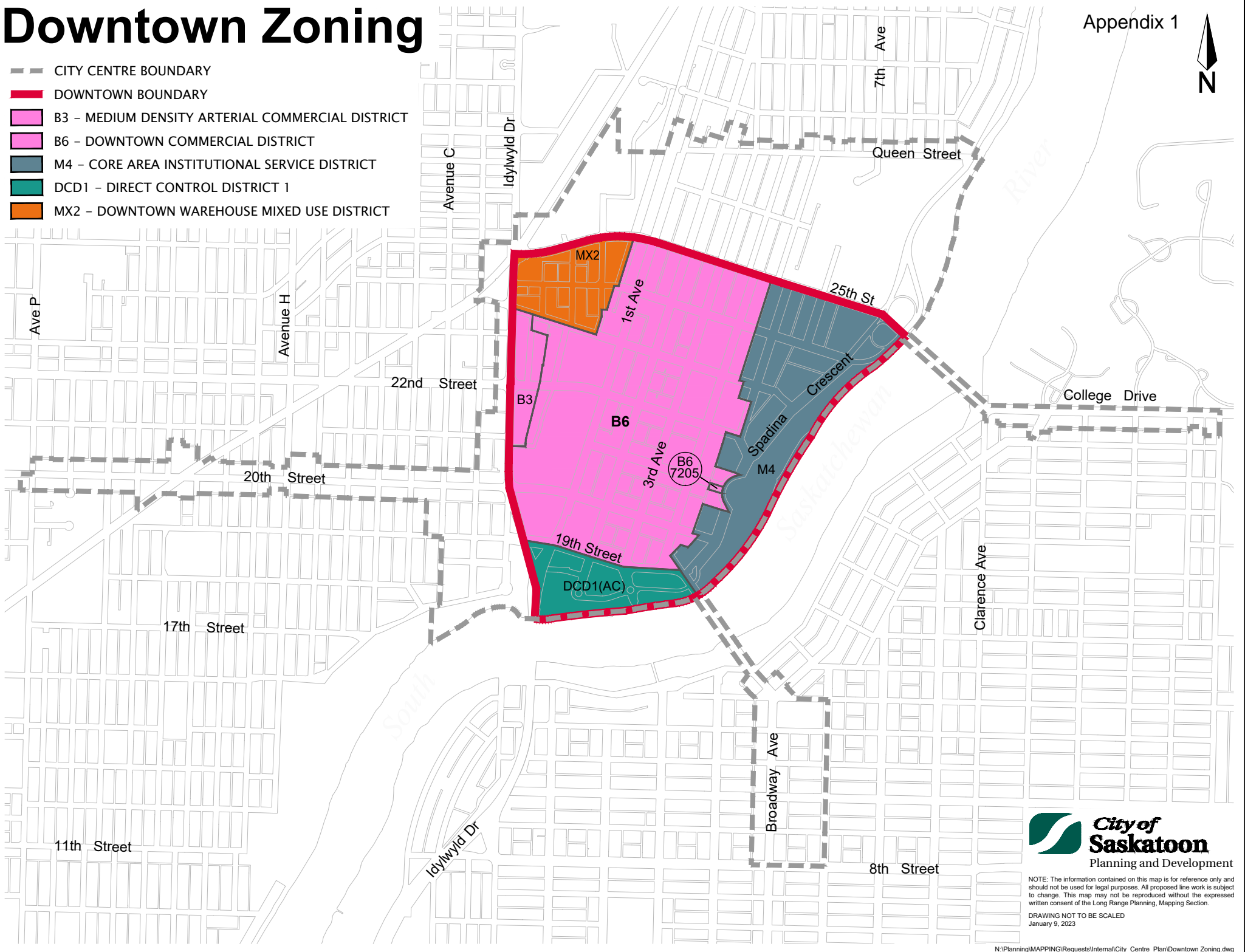


Downtown Zoning



-  CITY CENTRE BOUNDARY
-  DOWNTOWN BOUNDARY
-  B3 - MEDIUM DENSITY ARTERIAL COMMERCIAL DISTRICT
-  B6 - DOWNTOWN COMMERCIAL DISTRICT
-  M4 - CORE AREA INSTITUTIONAL SERVICE DISTRICT
-  DCD1 - DIRECT CONTROL DISTRICT 1
-  MX2 - DOWNTOWN WAREHOUSE MIXED USE DISTRICT



NOTE: The information contained on this map is for reference only and should not be used for legal purposes. All proposed line work is subject to change. This map may not be reproduced without the expressed written consent of the Long Range Planning, Mapping Section.