






















# Aspen Ridge Concept Plan Amendment Area

## ASPEN RIDGE CONCEPT PLAN

-  LOW DENSITY
-  LOW DENSITY MULTI-UNIT
-  LOW/MEDIUM DENSITY MULTI-UNIT
-  MEDIUM DENSITY MULTI-UNIT
-  LOW-DENSITY MIXED-USE
-  MEDIUM-DENSITY MIXED-USE
-  POTENTIAL SCHOOL SITE
-  MUNICIPAL RESERVE
-  BUFFER STRIP
-  SWALE
-  GREENWAY
-  LANDSCAPED DRAINAGE OPEN SPACE
-  URBAN HOLDING AREA
-  FUTURE INTERCHANGE
-  POSSIBLE ROADWAY EXTENSION
-  CONCEPT PLAN BOUNDARY
-  SASKATOON FREEWAY ALIGNMENT
-  CITY LIMITS
-  POTENTIAL CELL TOWER LOCATION
-  POTENTIAL RESIDENTIAL CARE HOME
-  AMENDMENT AREA

\* ST - STREET TOWNHOUSE  
 GT - GROUP TOWNHOUSE

