

BYLAW NO. 9813

The Residential Parking Program Amendment Bylaw, 2022

The Council of the City of Saskatoon enacts:

Short Title

1. This Bylaw may be cited as *The Residential Parking Program Amendment Bylaw, 2022*.

Purpose

2. The purpose of this Bylaw is to amend *The Residential Parking Program Bylaw, 1999* to:
 - (a) expand the Varsity View and City Park Residential Parking Program Zones; and
 - (b) make a housekeeping amendment.

Bylaw No. 7862 Amended

3. *The Residential Parking Program Bylaw, 1999* is amended in the manner set forth in this Bylaw.

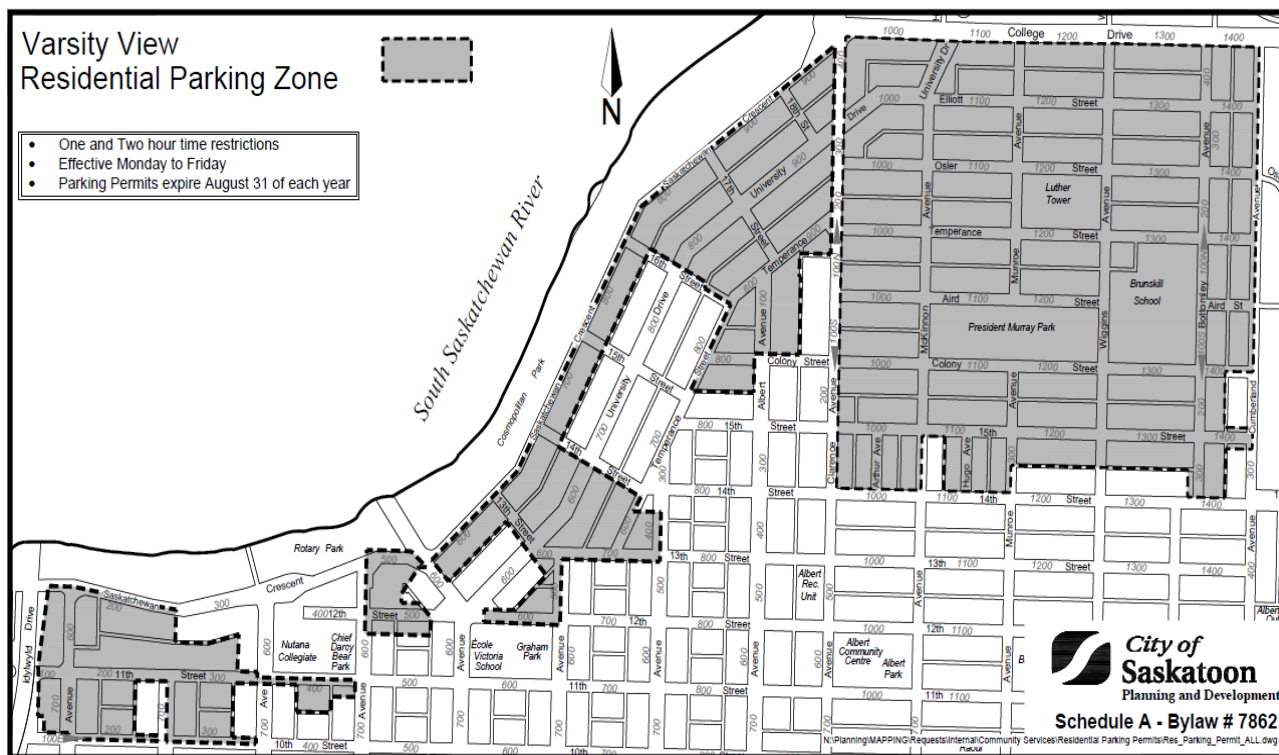
Section 5 Amended

4. Subsection 5(3) is amended by striking out “Notwithstanding” and substituting “Subject to”.

- ## Coming into Force

- City Clerk

Schedule "A"

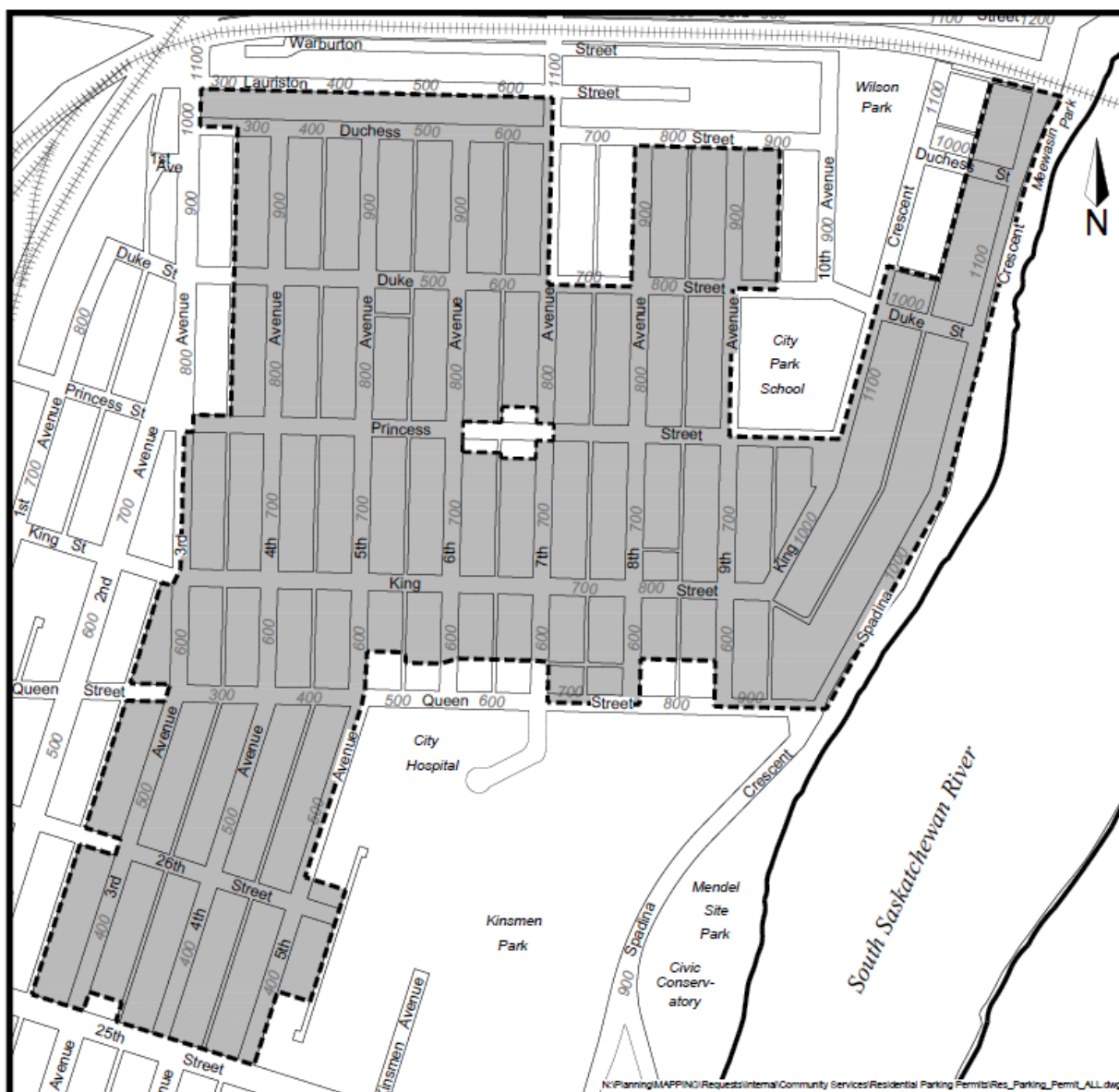


Streets Designated as the Varsity View Residential Parking Zone

- 10th Street: 200 (north side) & 300 (north side) Blocks
- 11th Street: 100, 200, 300 & 400 (south side) Blocks
- 12th Street: 500 (Eastlake Ave to east lane) & 600 Blocks
- 13th Street: Between Saskatchewan Cres & Lansdowne Ave, 600 & 700 Blocks
- 14th Street: Between Saskatchewan Cres & lane W of University Dr
- 15th Street: Between Saskatchewan Cres & lane W of University Dr, 1000, 1100, 1200, 1300 & 1400 Blocks
- 16th Street: Between Saskatchewan Cres & lane W of University Dr, between Temperance St and lane W of Temperance St (north side) Block
- 17th Street: Between Saskatchewan Cres & Temperance St
- 18th Street: Between Saskatchewan Cres & University Dr
- Aird Street: 1000, 1100, 1200 & 1400 Blocks

- Albert Avenue: 100 Block
- Arthur Avenue: 300 Block
- Bottomley Avenue North: 100, 200, 300 & 400 Blocks
- Bottomley Avenue South: 100, 200 & 300 Blocks
- Colony Street: 800, 1000, 1100, 1200, 1300 & 1400 (Bottomley Ave to lane W of Cumberland, both sides; lane W of Cumberland Ave to Cumberland Ave, north side) Blocks
- Cumberland Avenue North: 100 (west side), 200 (west side), 300 (west side) & 400 (west side) Blocks
- Cumberland Avenue South: 100 (west side) Block
- Dufferin Avenue: 500 (west side) Block
- Eastlake Avenue: 500 (east side) Block
- Elliot Street: 1100, 1200, 1300 & 1400 Blocks
- Hugo Avenue: 300 Block
- Lansdowne Avenue: 400 (13th Street to lane S of 14th Street, west side) Block
- McKinnon Avenue North: 100, 200 & 300 Blocks
- McKinnon Avenue South: 100, 200 & 300 (west side) Blocks

- McPherson Avenue: 600 & 700 Blocks
- Melrose Avenue: 700 Block (east side)
- Munroe Avenue North: 100, 200, 300 & 400 Blocks
- Munroe Avenue South: 200 & 300 (15th St to lane N of 14th St, both sides; lane N of 14th St to 14th St, west side) Blocks
- Osler Street: 1000, 1100, 1200, 1300 & 1400 Blocks
- Saskatchewan Crescent: 200 (south side), 500, 600 (south side), 700 (south side), 800 (south side) & 900 (south side) Blocks
- Temperance Street: 600 (13th St to lane S of 14th St, both sides; lane S of 14th St to 14th St, west side), 800 (15th St to 16th St, east side), 800 (16th St to 17th St), 900, 1000, 1100, 1200, 1300 & 1400 Blocks
- University Drive: 600 (13th St to 14th St), 800 (16th St to 17th St), 900, 1000 & 1100 Blocks
- Wiggins Avenue North: 100, 200, 300 & 400 Blocks
- Wiggins Avenue South: 100, 200 & 300 (15th St to lane N of 14th St) Blocks



City Park Residential Parking Zone



- One and Two hour time restrictions
- Effective Monday to Friday
- Parking Permits expire April 30 of each year

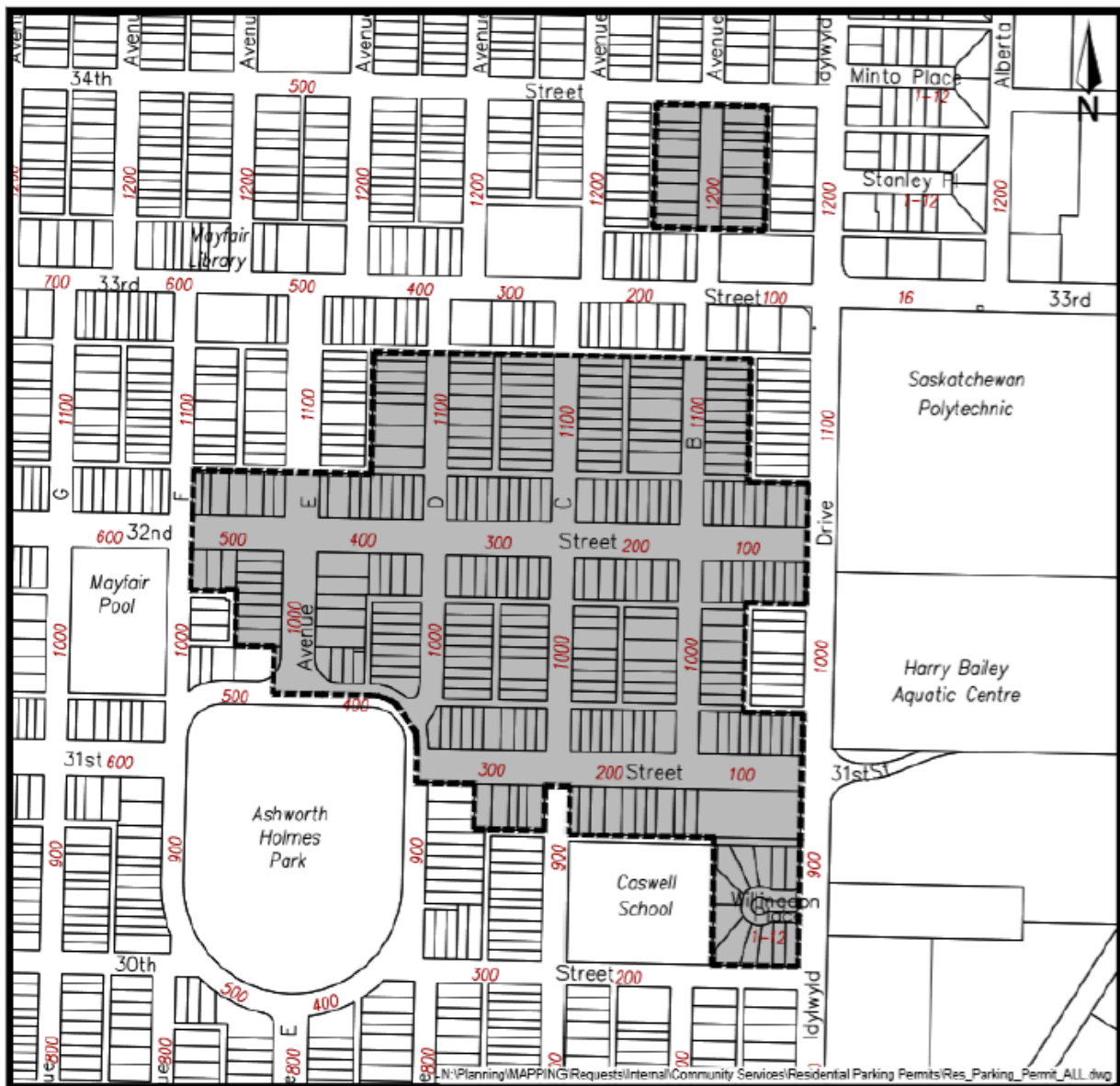
Streets Designated as the City Park Residential Parking Zone

- 3rd Avenue North: 400, 500, 600 & 700 (east side) Blocks
- 4th Avenue North: 400, 500, 600, 700, 800 & 900 Blocks
- 5th Avenue North: 400, 500 (west side), 600, 700, 800 & 900 Blocks
- 6th Avenue North: 600 (from 32 metres north of Queen St to King St), 700, 800 & 900 Blocks
- 7th Avenue North: 600 (from 41 metres north of Queen St to King St), 700, 800 & 900 (west side) Blocks
- 8th Avenue North: 600, 700, 800 & 900 Blocks
- 9th Avenue North: 600, 700, 800 (west side) & 900 Blocks
- 26th Street East: 300, 400 & 500 Blocks
- Duchess Street: 300 (4th Ave to lane E of 3rd Ave, both sides; 3rd Ave to lane E of 3rd Ave, north side), 400, 500, 600 & 1000 (Spadina Cres to lane) Blocks

- Duke Street: 300 (4th Ave to lane E of 3rd Ave), 400, 500, 600, 700 (south side), 800, 900 (9th Ave to lane E of 9th Ave, north side) & 1000 Blocks
- King Crescent: 1000 & 1100 (east side to the lane north of Duke St) Blocks
- King Street: 300, 400, 500, 600, 700 & 800 Blocks
- Princess Street: 300, 400, 500, 700, 800 & 900 (south side) Blocks
- Queen Street: 300, 400, 700 (north side) & 900 (north side) Blocks
- Spadina Crescent: 1000 & 1100 Blocks



Schedule A - Bylaw # 7862



Caswell Hill Residential Parking Zone



- Two hour time restrictions
- Effective Monday to Friday
- Parking Permits expire May 31 of each year

Streets Designated as the Caswell Hill Residential Parking Zone

- Avenue B: 1000, 1100 (to Lane S. of 33rd Street) & 1200 (from Lane N. of 33rd Street) Blocks
- Avenue C: 1000 & 1100 (to Lane S. of 33rd Street) Blocks
- Avenue D: 1000 & 1100 (to Lane S. of 33rd Street) Block
- Avenue E: 1000 & 1100 (from 32nd Street to Lane N. of 32nd Street) Block
- 31st Street W: 100, 200, 300 & North side of 400 Block
- 32nd Street W: 100, 200, 300, 400 & 500 Blocks
- Willingdon Place: Entire Block



Schedule A - Bylaw # 7862