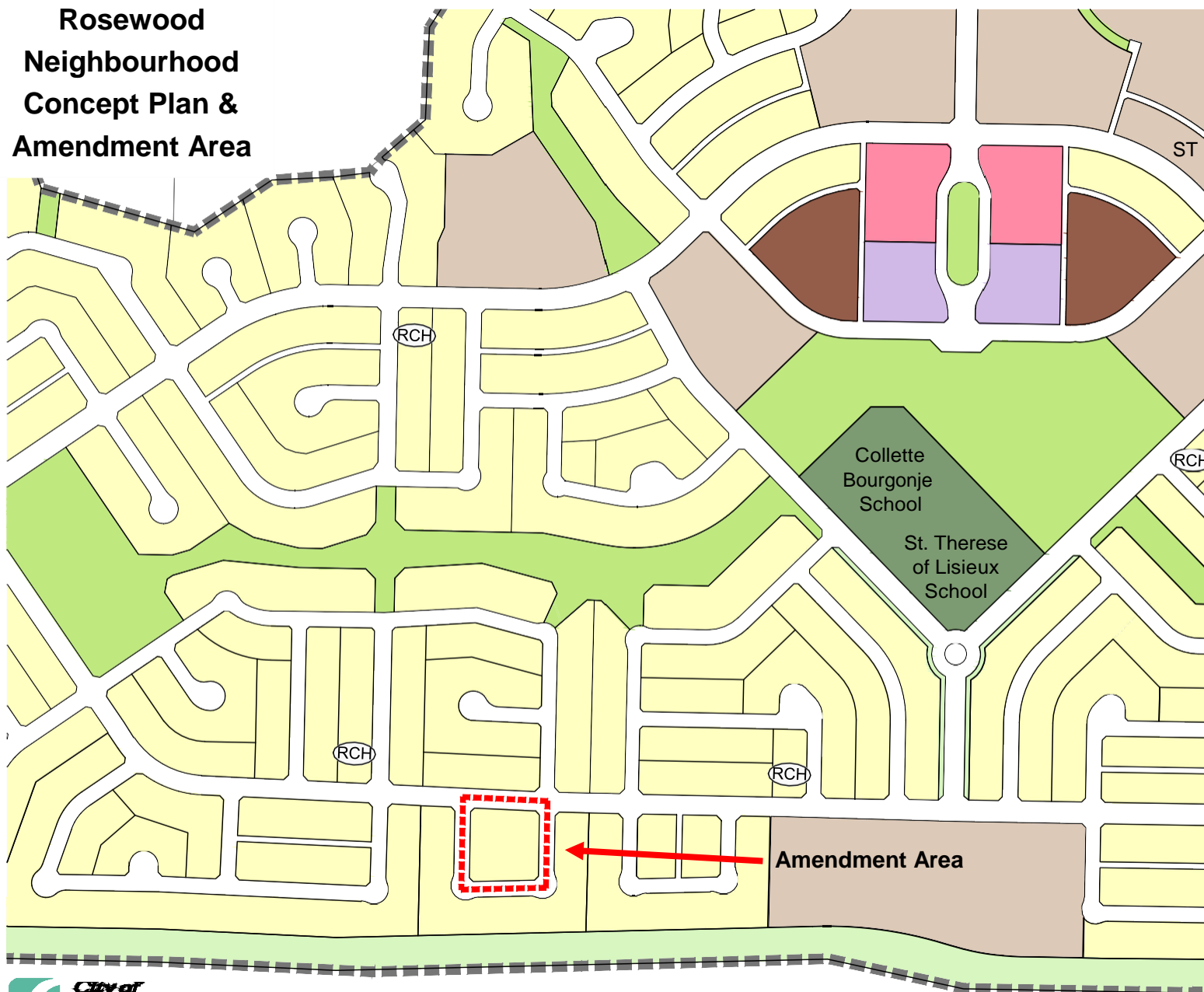















Rosewood Neighbourhood Concept Plan & Amendment Area



N:\Planning\MAPPING\Concept Plans\Rosewood\concept_plan_063_APPROVED.dwg

 SINGLE FAMILY	 LIGHT INDUSTRIAL	 RESIDENTIAL CARE HOME
 MULTI FAMILY	 SCHOOL SITE	 CELL TOWER
 MULTI FAMILY (STREET TOWNHOUSE)	 MUNICIPAL RESERVE	 CONCEPT PLAN BOUNDARY
 MULTI FAMILY (MEDIUM DENSITY)	 BUFFER STRIP	 ZONING AMENDMENT
 MIXED USE	 STORM WATER PARCEL	
 COMMERCIAL	 POTENTIAL RIGHT OF WAY	