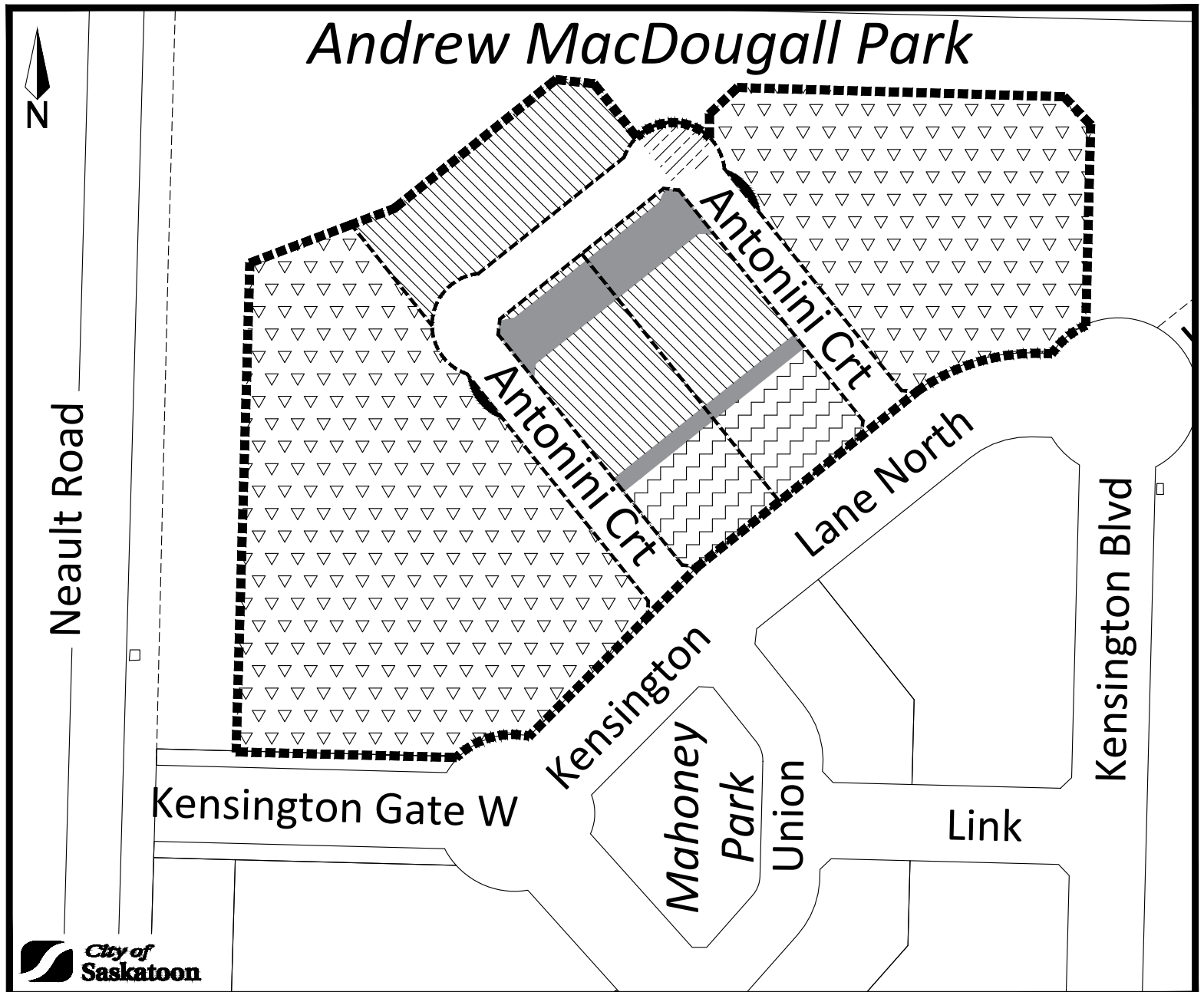








Concept Plan Amendment Location Map



CONCEPT PLAN AMENDMENT

- | | |
|---|--|
|  From Multi Unit Medium Density (Apartment Style) to Multi Unit (Group Townhouse) |  Former Storm Water Parcel to road |
|  From Multi Unit (Stacked Group Townhouse) to Multi Unit (Group Townhouse) |  Former road/lane to Multi Unit (Group Townhouse) |
|  From Multi Unit (Group Townhouse) to Multi Unit (Stacked Group Townhouse) |  Former road to Multi Unit (Stacked Group Townhouse) |