









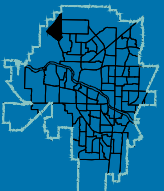


Legend

-  Low Density
-  Low Density Multi Unit
-  Medium Density Multi Unit
-  Mixed Use (Comm/Res/Inst)
-  Landscaped Drainage Open Space
-  Elementary Schools/Community Center
-  Open Space
-  Proposed Pre-Sale Allocation Boundary

Disclaimer:
Boundaries illustrated in this drawing are subject to change.

**City of
Saskatoon**
Saskatoon Land - November 2021
Note: The Saskatoon Land does not guarantee the accuracy of this plan. Lot dimensions and the location of other features are compiled from available information and are subject to change without notice. Park and buffer readings are for illustrative purposes only and are not to be used for construction. Distances are in meters unless shown otherwise. Do not scale.



Low/Medium Density Pre-Sale Allocation Pilot Map

Multi-Unit
Pre-Sale
Allocation Area

