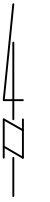













# ADELAIDE-CHURCHILL

## SPEED LIMIT REVIEW



LEGEND





-  PLAYGROUND ZONE
-  SCHOOL ZONE
-  FORMER SCHOOL ZONE LIMITS
-  PARK
-  SCHOOL
-  NEIGHBOURHOOD BOUNDARY
-  EXISTING TRAFFIC SIGNAL
-  EXISTING ACTIVE PEDESTRIAN CORRIDOR SIGNAL LOCATION
-  EXISTING PEDESTRIAN CORRIDOR SIGNAL LOCATION
-  EXISTING RECTANGULAR RAPID FLASHING BEACON LOCATION
-  FUTURE RECTANGULAR RAPID FLASHING BEACON LOCATION



# ARBOR CREEK

## SPEED LIMIT REVIEW

### LEGEND

-  PLAYGROUND ZONE
-  PARK
-  NEIGHBOURHOOD BOUNDARY
-  EXISTING TRAFFIC SIGNAL



# ASPEN RIDGE

## SPEED LIMIT REVIEW

### LEGEND










- NEIGHBOURHOOD BOUNDARY
- EXISTING TRAFFIC SIGNAL



# AVALON

## SPEED LIMIT REVIEW

### LEGEND









-  PLAYGROUND ZONE
-  SCHOOL ZONE
-  FORMER SCHOOL ZONE LIMITS
-  PARK
-  SCHOOL
-  NEIGHBOURHOOD BOUNDARY
-  EXISTING TRAFFIC SIGNAL
-  EXISTING PEDESTRIAN CORRIDOR SIGNAL LOCATION
-  EXISTING RECTANGULAR RAPID FLASHING BEACON LOCATION

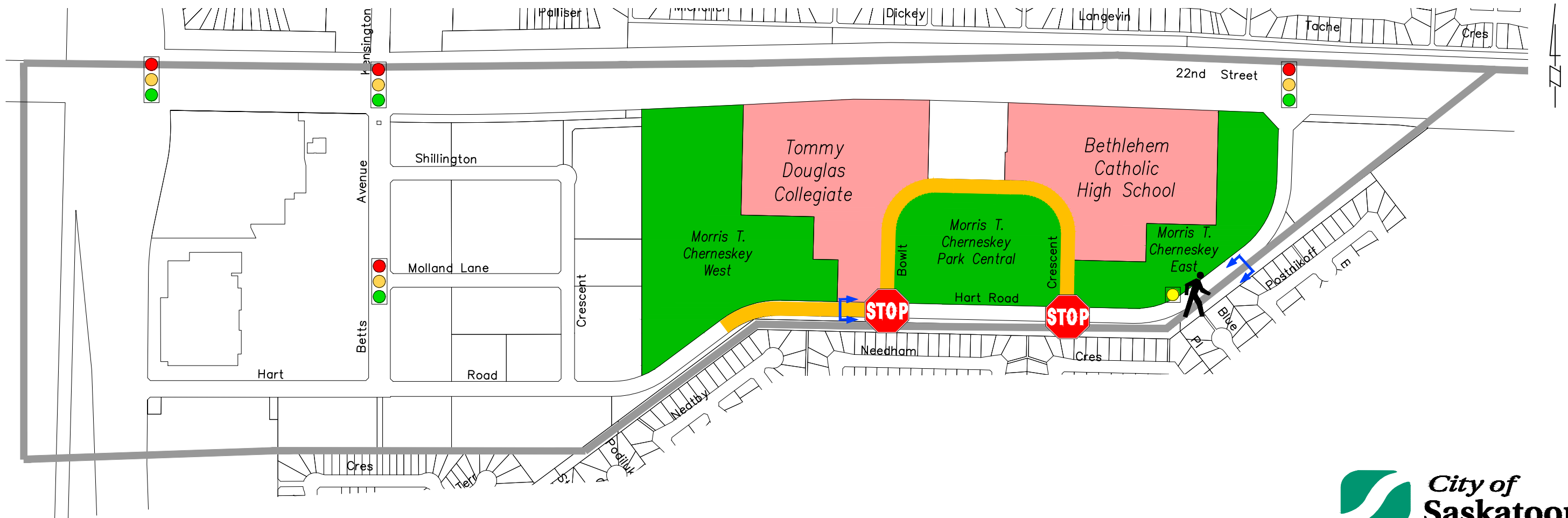


# BLAIRMORE SC

## SPEED LIMIT REVIEW

### LEGEND









-  PLAYGROUND ZONE
-  FORMER SCHOOL ZONE LIMITS
-  PARK
-  SCHOOL
-  NEIGHBOURHOOD BOUNDARY
-  EXISTING TRAFFIC SIGNAL
-  EXISTING ACTIVE PEDESTRIAN CORRIDOR SIGNAL LOCATION
-  EXISTING ALL WAY STOP



# BREVOORT PARK

## SPEED LIMIT REVIEW

### LEGEND

-  SCHOOL ZONE
-  FORMER SCHOOL ZONE LIMITS
-  PARK
-  SCHOOL
-  NEIGHBOURHOOD BOUNDARY
-  EXISTING TRAFFIC SIGNAL
-  EXISTING PEDESTRIAN ACTUATED SIGNAL LOCATION
-  EXISTING ACTIVE PEDESTRIAN CORRIDOR SIGNAL LOCATION









# BRIGHTON

## SPEED LIMIT REVIEW

### LEGEND











-  PLAYGROUND ZONE
-  PARK
-  NEIGHBOURHOOD BOUNDARY
-  EXISTING TRAFFIC SIGNAL





# BUENA VISTA SPEED LIMIT REVIEW

## LEGEND













-  PLAYGROUND ZONE
-  SCHOOL ZONE
-  FORMER SCHOOL ZONE LIMITS
-  PARK
-  SCHOOL
-  NEIGHBOURHOOD BOUNDARY
-  EXISTING TRAFFIC SIGNAL
-  EXISTING PEDESTRIAN ACTUATED SIGNAL LOCATION
-  EXISTING ACTIVE PEDESTRIAN CORRIDOR SIGNAL LOCATION
-  EXISTING PEDESTRIAN CORRIDOR SIGNAL LOCATION

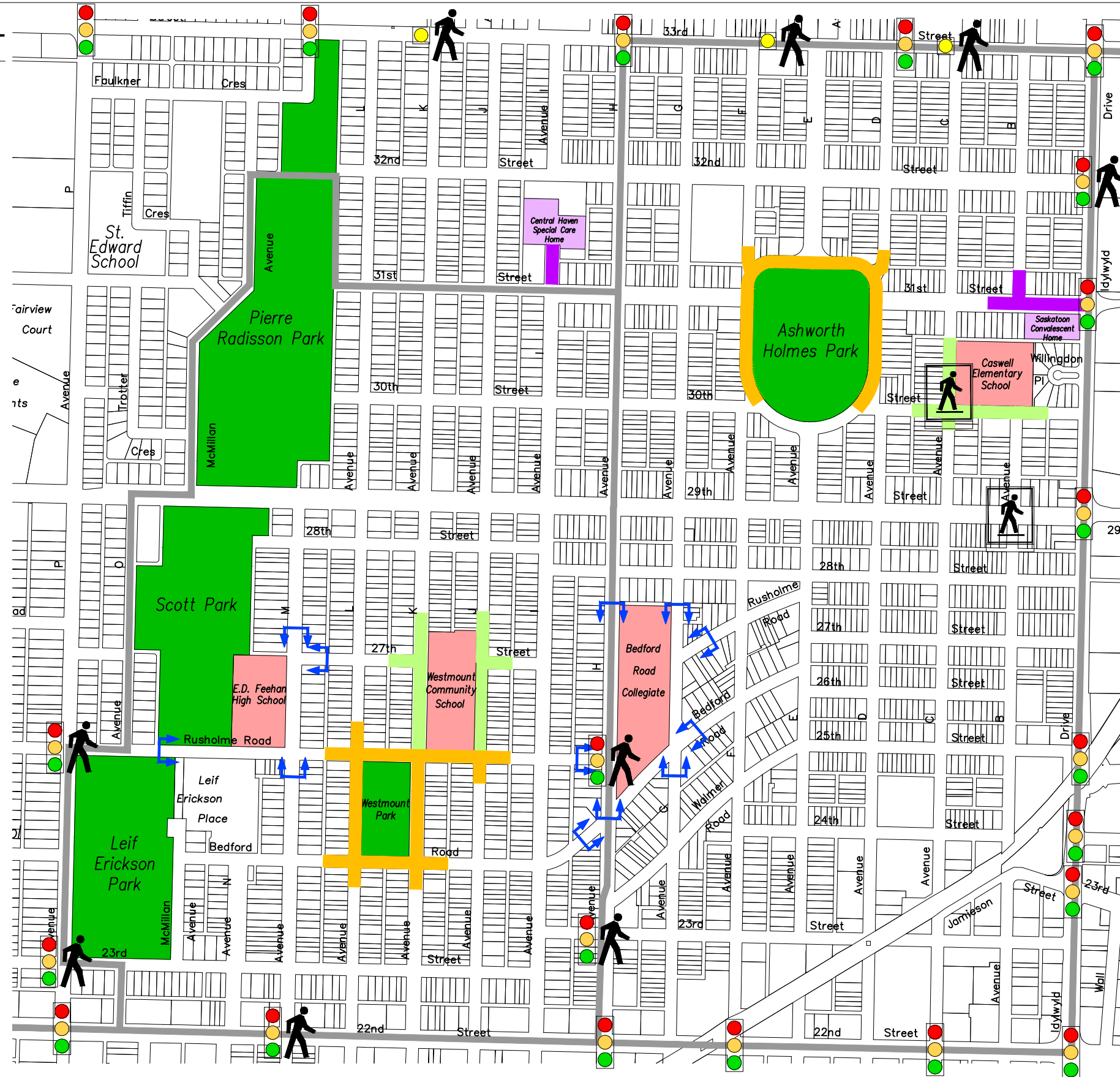


# CASWELL HILL/WESTMOUNT

## SPEED LIMIT REVIEW












### LEGEND

-  PLAYGROUND ZONE
-  SCHOOL ZONE
-  SENIOR ZONE
-  FORMER SCHOOL ZONE LIMITS
-  PARK
-  CARE HOME
-  SCHOOL
-  NEIGHBOURHOOD BOUNDARY
-  EXISTING TRAFFIC SIGNAL
-  EXISTING PEDESTRIAN ACTUATED SIGNAL LOCATION
-  EXISTING ACTIVE PEDESTRIAN CORRIDOR SIGNAL LOCATION
-  EXISTING PEDESTRIAN CORRIDOR SIGNAL LOCATION



# CITY PARK SPEED LIMIT REVIEW

## LEGEND
















-  PLAYGROUND ZONE
-  SCHOOL ZONE
-  FORMER SCHOOL ZONE LIMITS
-  PARK
-  SCHOOL
-  NEIGHBOURHOOD BOUNDARY
-  EXISTING TRAFFIC SIGNAL
-  EXISTING PEDESTRIAN ACTUATED SIGNAL LOCATION
-  EXISTING ACTIVE PEDESTRIAN CORRIDOR SIGNAL LOCATION
-  EXISTING PEDESTRIAN CORRIDOR SIGNAL LOCATION
-  EXISTING RECTANGULAR RAPIDS FLASHING BEACON LOCATION

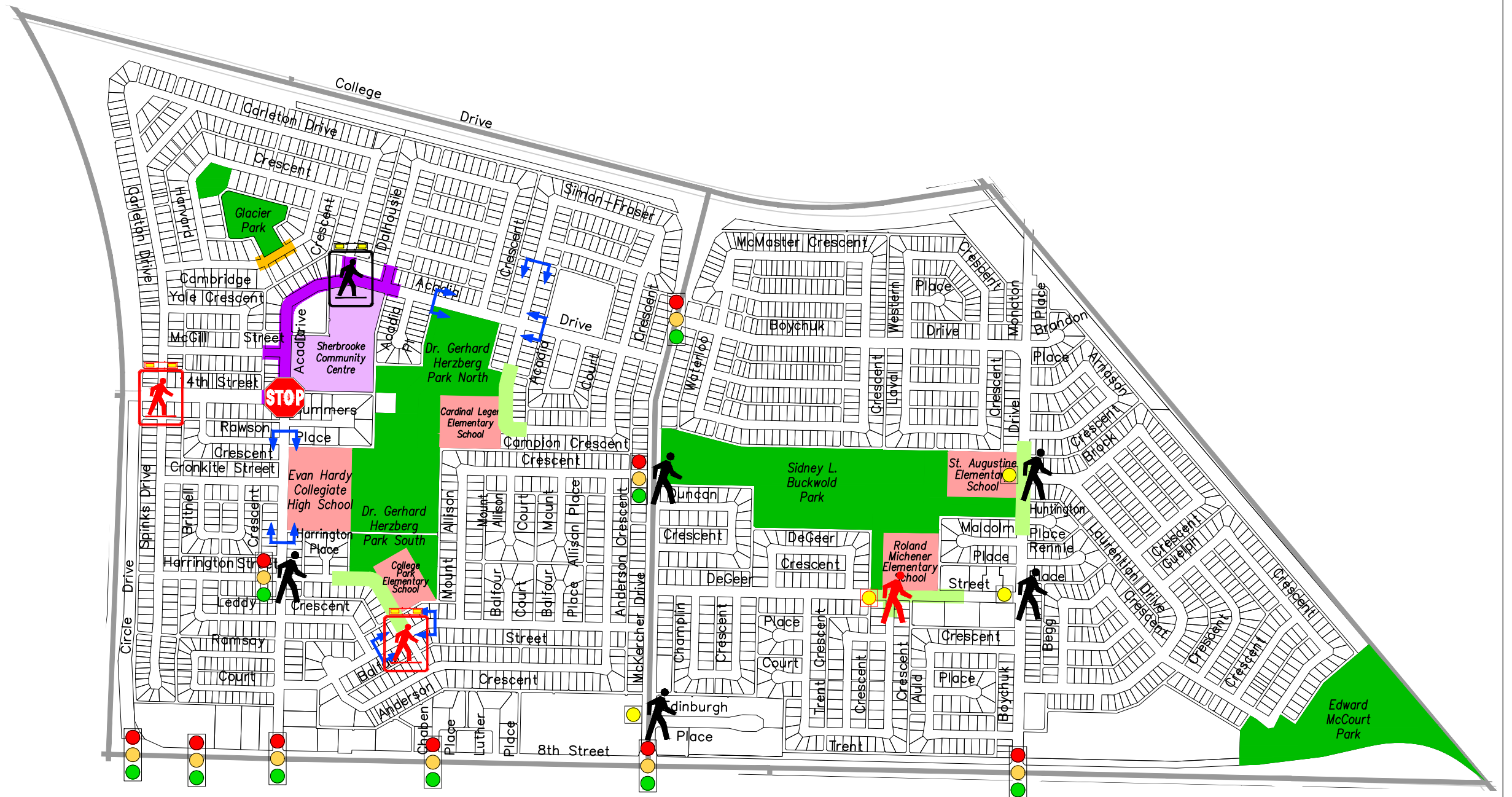


# COLLEGE PARK & EAST COLLEGE PARK

## SPEED LIMIT REVIEW

### LEGEND











-  PLAYGROUND ZONE
-  SCHOOL ZONE
-  SENIOR ZONE
-  FORMER SCHOOL ZONE LIMITS
-  PARK
-  CARE HOME
-  SCHOOL
-  NEIGHBOURHOOD BOUNDARY
-  EXISTING TRAFFIC SIGNAL
-  EXISTING PEDESTRIAN ACTUATED SIGNAL LOCATION
-  EXISTING ACTIVE PEDESTRIAN CORRIDOR SIGNAL LOCATION
-  EXISTING RECTANGULAR RAPID FLASHING BEACON LOCATION
-  EXISTING ALL WAY STOP
-  FUTURE ACTIVE PEDESTRIAN CORRIDOR SIGNAL LOCATION
-  FUTURE RECTANGULAR RAPID FLASHING BEACON LOCATION

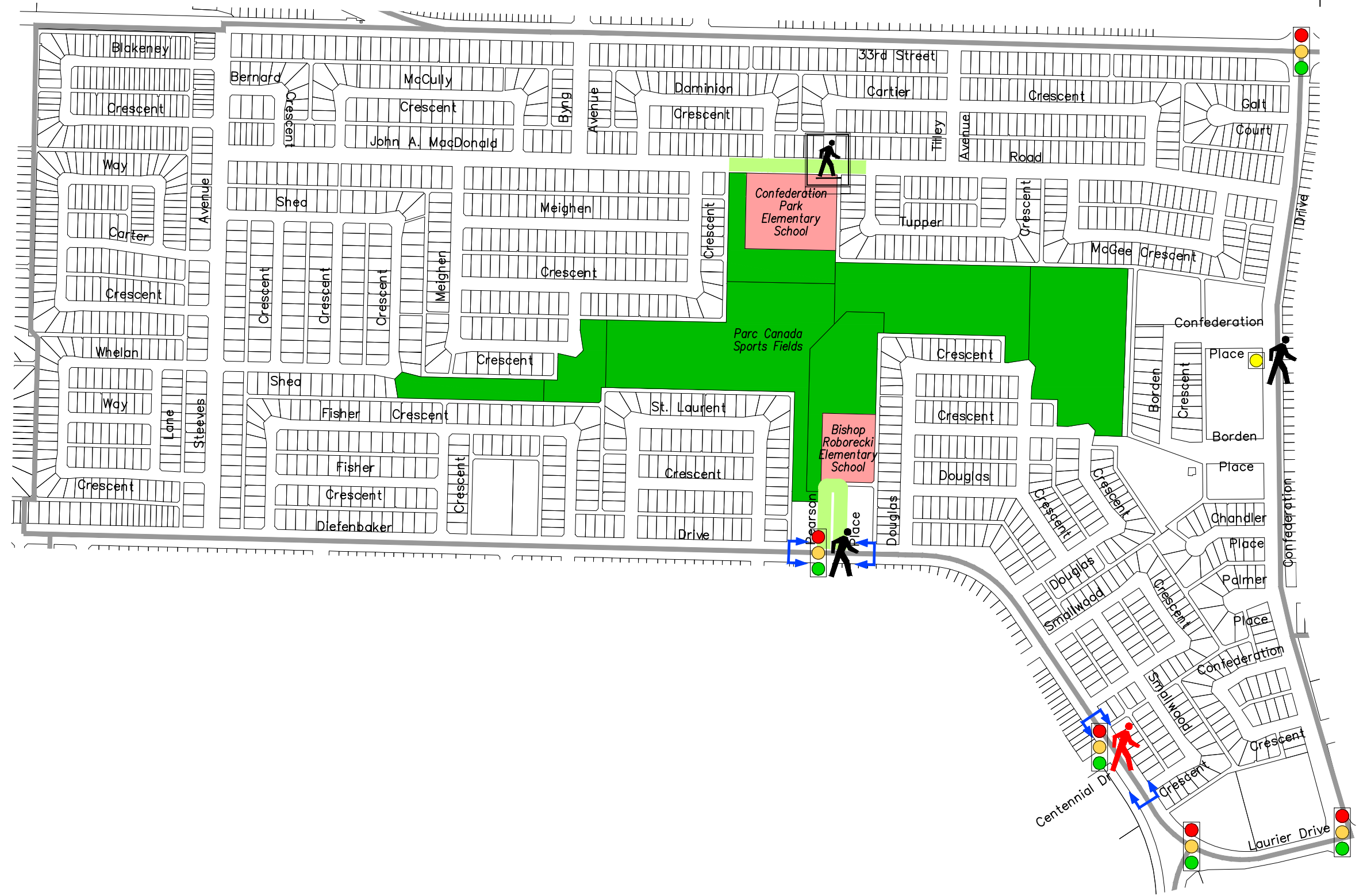


# CONFEDERATION PARK

## SPEED LIMIT REVIEW

### LEGEND

-  SCHOOL ZONE
-  FORMER SCHOOL ZONE LIMITS
-  PARK
-  SCHOOL
-  NEIGHBOURHOOD BOUNDARY
-  EXISTING TRAFFIC SIGNAL
-  EXISTING PEDESTRIAN ACTUATED SIGNAL LOCATION
-  EXISTING ACTIVE PEDESTRIAN CORRIDOR SIGNAL LOCATION
-  EXISTING PEDESTRIAN CORRIDOR SIGNAL LOCATION
-  FUTURE PEDESTRIAN ACTUATED SIGNAL LOCATION











# DUNDONALD

## SPEED LIMIT REVIEW



### LEGEND









-  PLAYGROUND ZONE
-  SCHOOL ZONE
-  FORMER SCHOOL ZONE LIMITS
-  PARK
-  SCHOOL
-  NEIGHBOURHOOD BOUNDARY
-  EXISTING TRAFFIC SIGNAL
-  EXISTING ACTIVE PEDESTRIAN CORRIDOR SIGNAL LOCATION

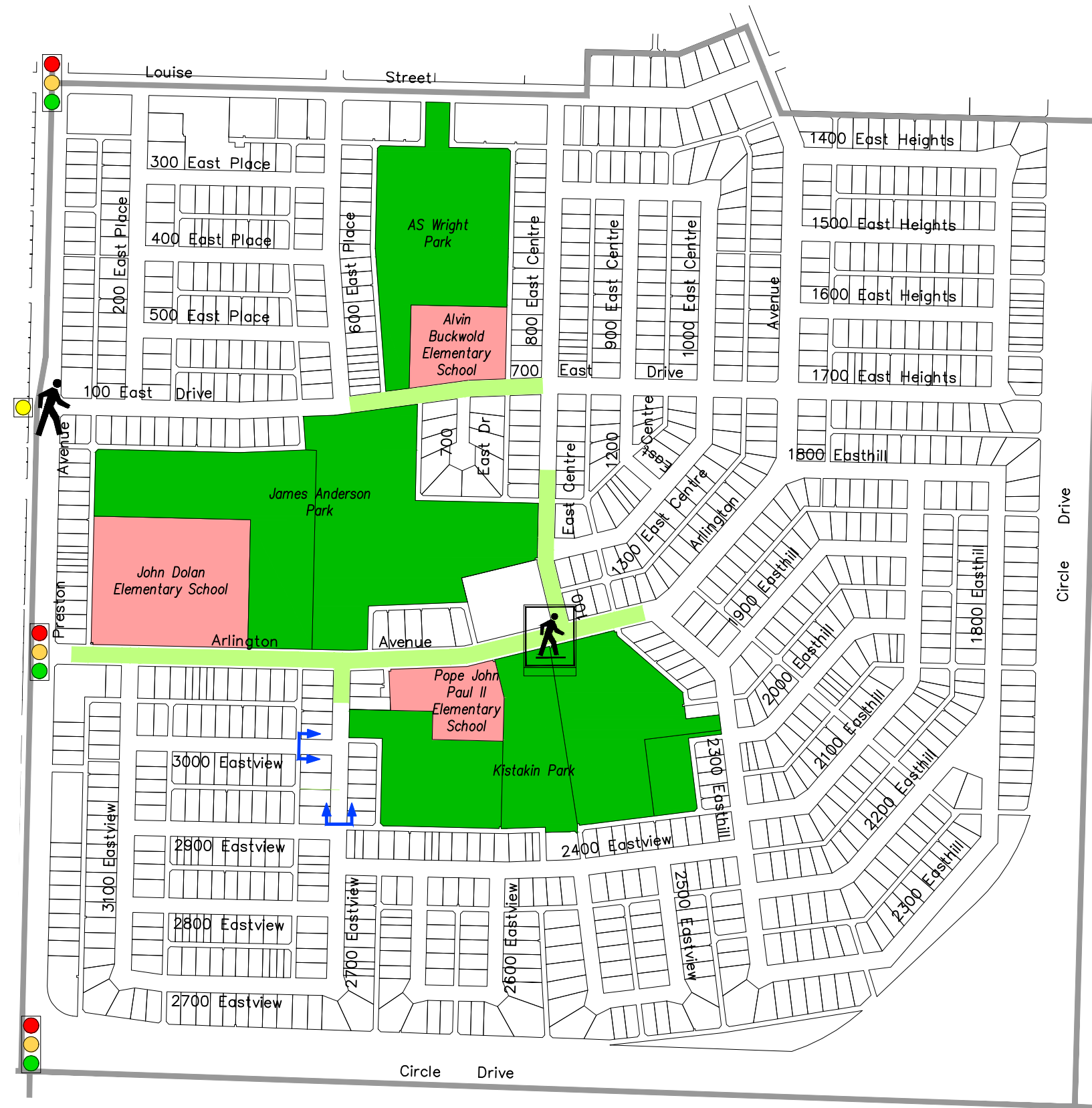


# EASTVIEW

## SPEED LIMIT REVIEW

### LEGEND








-  SCHOOL ZONE
-  FORMER SCHOOL ZONE LIMITS
-  PARK
-  SCHOOL
-  NEIGHBOURHOOD BOUNDARY
-  EXISTING TRAFFIC SIGNAL
-  EXISTING ACTIVE PEDESTRIAN CORRIDOR SIGNAL LOCATION
-  EXISTING PEDESTRIAN CORRIDOR SIGNAL LOCATION



# ERINDALE

## SPEED LIMIT REVIEW

### LEGEND

-  SCHOOL ZONE
-  PARK
-  SCHOOL
-  NEIGHBOURHOOD BOUNDARY
-  EXISTING TRAFFIC SIGNAL
-  EXISTING PEDESTRIAN ACTUATED SIGNAL LOCATION
-  EXISTING ACTIVE PEDESTRIAN CORRIDOR SIGNAL LOCATION













# EVERGREEN

## SPEED LIMIT REVIEW










### LEGEND

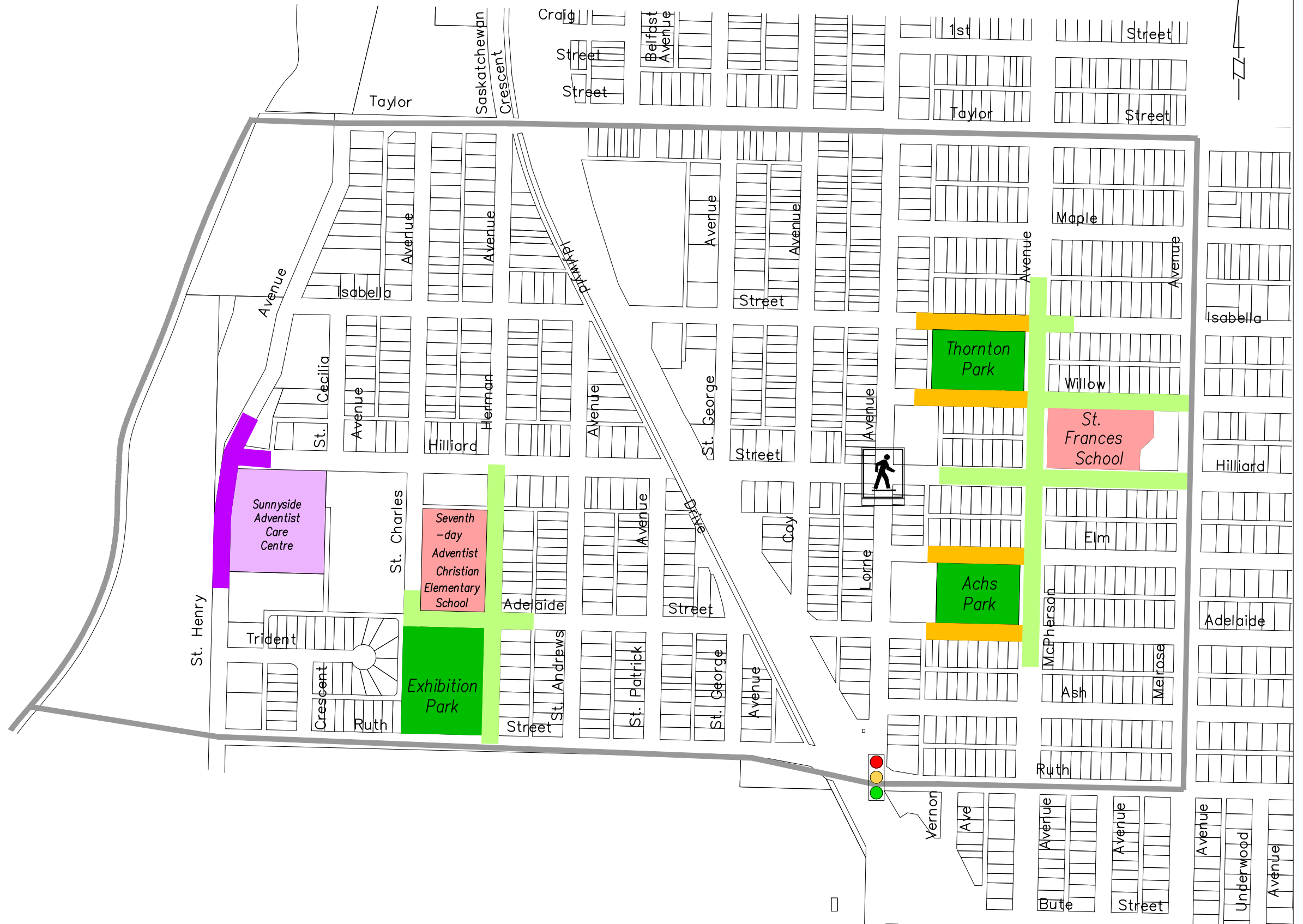
-  PLAYGROUND ZONE
-  SCHOOL ZONE
-  PARK
-  SCHOOL
-  NEIGHBOURHOOD BOUNDARY
-  EXISTING TRAFFIC SIGNAL
-  EXISTING ACTIVE PEDESTRIAN CORRIDOR SIGNAL LOCATION
-  EXISTING RECTANGULAR RAPID FLASHING BEACON LOCATION



# EXHIBITION SPEED LIMIT REVIEW

## LEGEND

-  PLAYGROUND ZONE
-  SCHOOL ZONE
-  SENIOR ZONE
-  PARK
-  CARE HOME
-  SCHOOL
-  NEIGHBOURHOOD BOUNDARY
-  EXISTING TRAFFIC SIGNAL
-  EXISTING PEDESTRIAN CORRIDOR SIGNAL LOCATION



# FAIRHAVEN

## SPEED LIMIT REVIEW










### LEGEND

- PLAYGROUND ZONE
- SCHOOL ZONE
- FORMER SCHOOL ZONE LIMITS
- PARK
- SCHOOL
- NEIGHBOURHOOD BOUNDARY
- EXISTING TRAFFIC SIGNAL
- EXISTING ACTIVE PEDESTRIAN CORRIDOR SIGNAL LOCATION
- EXISTING PEDESTRIAN CORRIDOR SIGNAL LOCATION



# FOREST GROVE SPEED LIMIT REVIEW

## LEGEND

-  PLAYGROUND ZONE
-  SCHOOL ZONE
-  PARK
-  SCHOOL
-  NEIGHBOURHOOD BOUNDARY
-  EXISTING TRAFFIC SIGNAL
-  EXISTING PEDESTRIAN ACTUATED SIGNAL LOCATION
-  EXISTING ACTIVE PEDESTRIAN CORRIDOR SIGNAL LOCATION
-  EXISTING RECTANGULAR RAPID FLASHING BEACON LOCATION











# GREYSTONE HEIGHTS

## SPEED LIMIT REVIEW



### LEGEND

-  PLAYGROUND ZONE
-  SCHOOL ZONE
-  FORMER SCHOOL ZONE LIMITS
-  PARK
-  SCHOOL
-  NEIGHBOURHOOD BOUNDARY
-  EXISTING TRAFFIC SIGNAL
-  EXISTING ACTIVE PEDESTRIAN CORRIDOR SIGNAL LOCATION










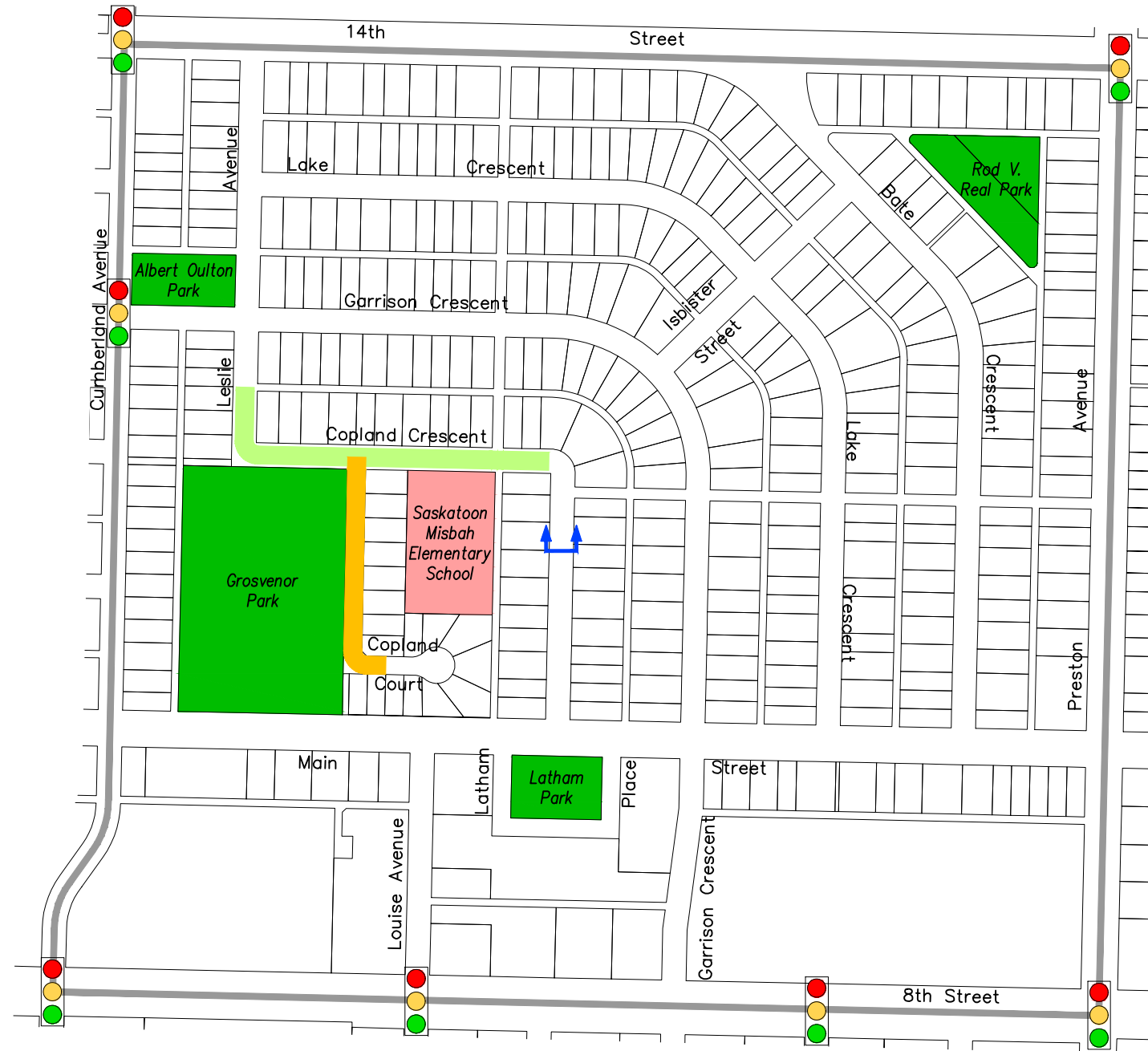
# GROSVENOR PARK

## SPEED LIMIT REVIEW



### LEGEND








-  PLAYGROUND ZONE
-  SCHOOL ZONE
-  FORMER SCHOOL ZONE LIMITS
-  PARK
-  SCHOOL
-  NEIGHBOURHOOD BOUNDARY
-  EXISTING TRAFFIC SIGNAL

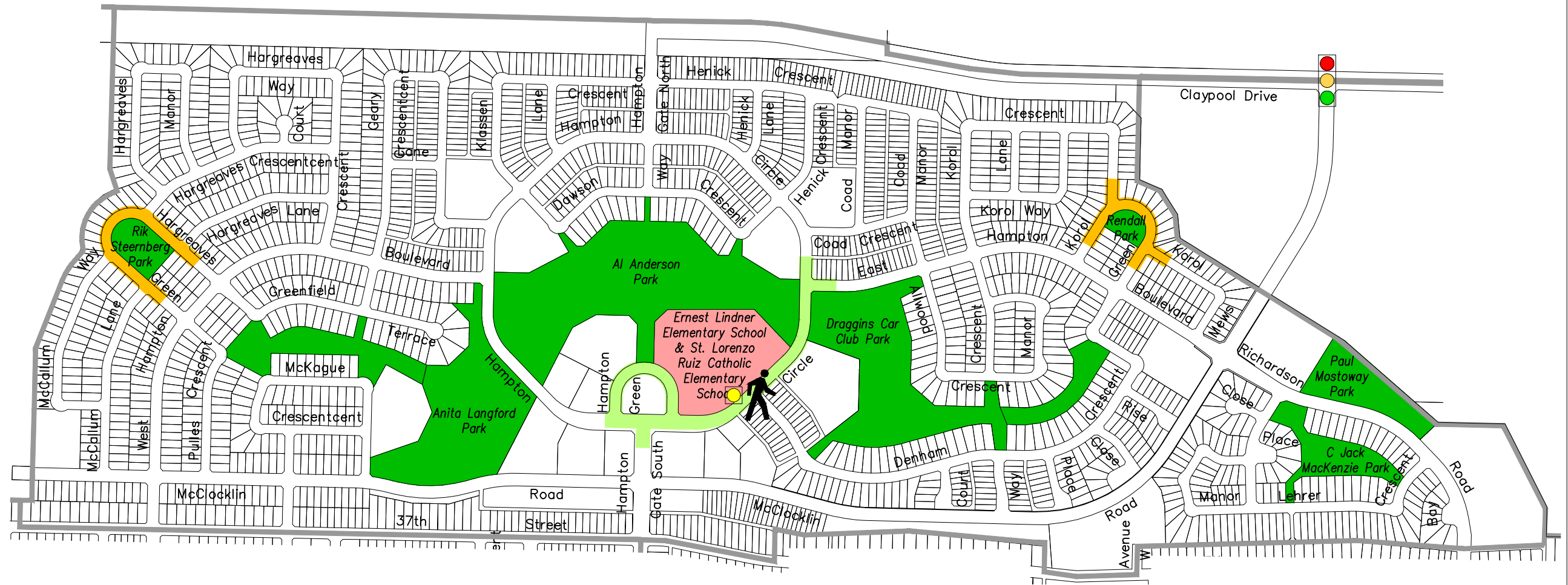


# HAMPTON VILLAGE

## SPEED LIMIT REVIEW

### LEGEND

-  PLAYGROUND ZONE
-  SCHOOL ZONE
-  PARK
-  SCHOOL
-  NEIGHBOURHOOD BOUNDARY
-  EXISTING TRAFFIC SIGNAL
-  EXISTING ACTIVE PEDESTRIAN CORRIDOR SIGNAL LOCATION











# HAULTAIN

## SPEED LIMIT REVIEW



### LEGEND

-  PLAYGROUND ZONE
-  SCHOOL ZONE
-  FORMER SCHOOL ZONE LIMITS
-  PARK
-  SCHOOL
-  NEIGHBOURHOOD BOUNDARY
-  EXISTING TRAFFIC SIGNAL
-  EXISTING ACTIVE PEDESTRIAN CORRIDOR SIGNAL LOCATION













# HOLIDAY PARK

## SPEED LIMIT REVIEW

### LEGEND








-  PLAYGROUND ZONE
-  SCHOOL ZONE
-  FORMER SCHOOL ZONE LIMITS
-  PARK
-  SCHOOL
-  NEIGHBOURHOOD BOUNDARY
-  EXISTING TRAFFIC SIGNAL
-  EXISTING PEDESTRIAN CORRIDOR SIGNAL LOCATION



# HOLLISTON

## SPEED LIMIT REVIEW

### LEGEND










-  PLAYGROUND ZONE
-  SCHOOL ZONE
-  PARK
-  SCHOOL
-  NEIGHBOURHOOD BOUNDARY
-  EXISTING TRAFFIC SIGNAL
-  EXISTING PEDESTRIAN ACTUATED SIGNAL LOCATION

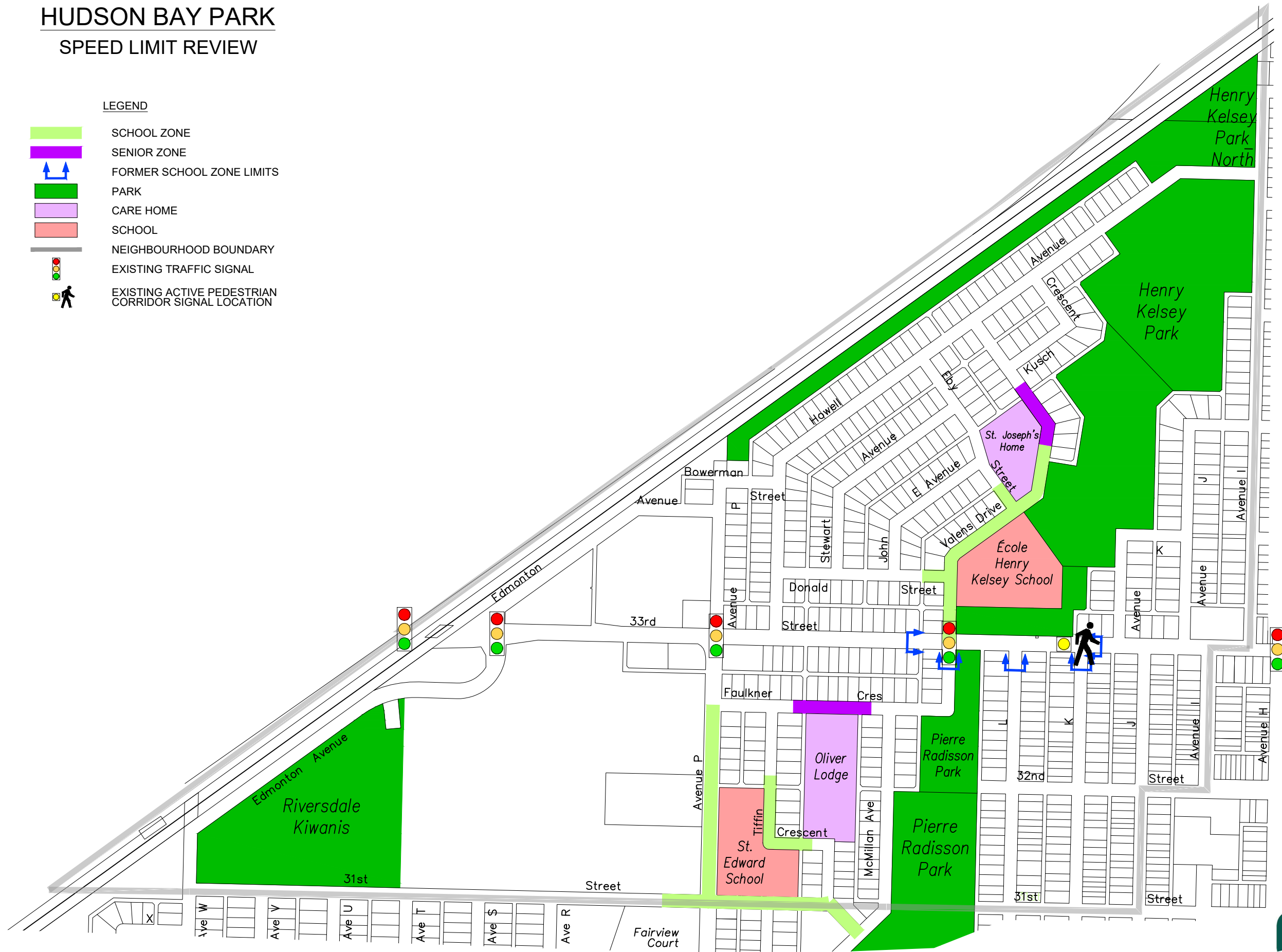


# HUDSON BAY PARK

## SPEED LIMIT REVIEW

### LEGEND








-  SCHOOL ZONE
-  SENIOR ZONE
-  FORMER SCHOOL ZONE LIMITS
-  PARK
-  CARE HOME
-  SCHOOL
-  NEIGHBOURHOOD BOUNDARY
-  EXISTING TRAFFIC SIGNAL
-  EXISTING ACTIVE PEDESTRIAN CORRIDOR SIGNAL LOCATION



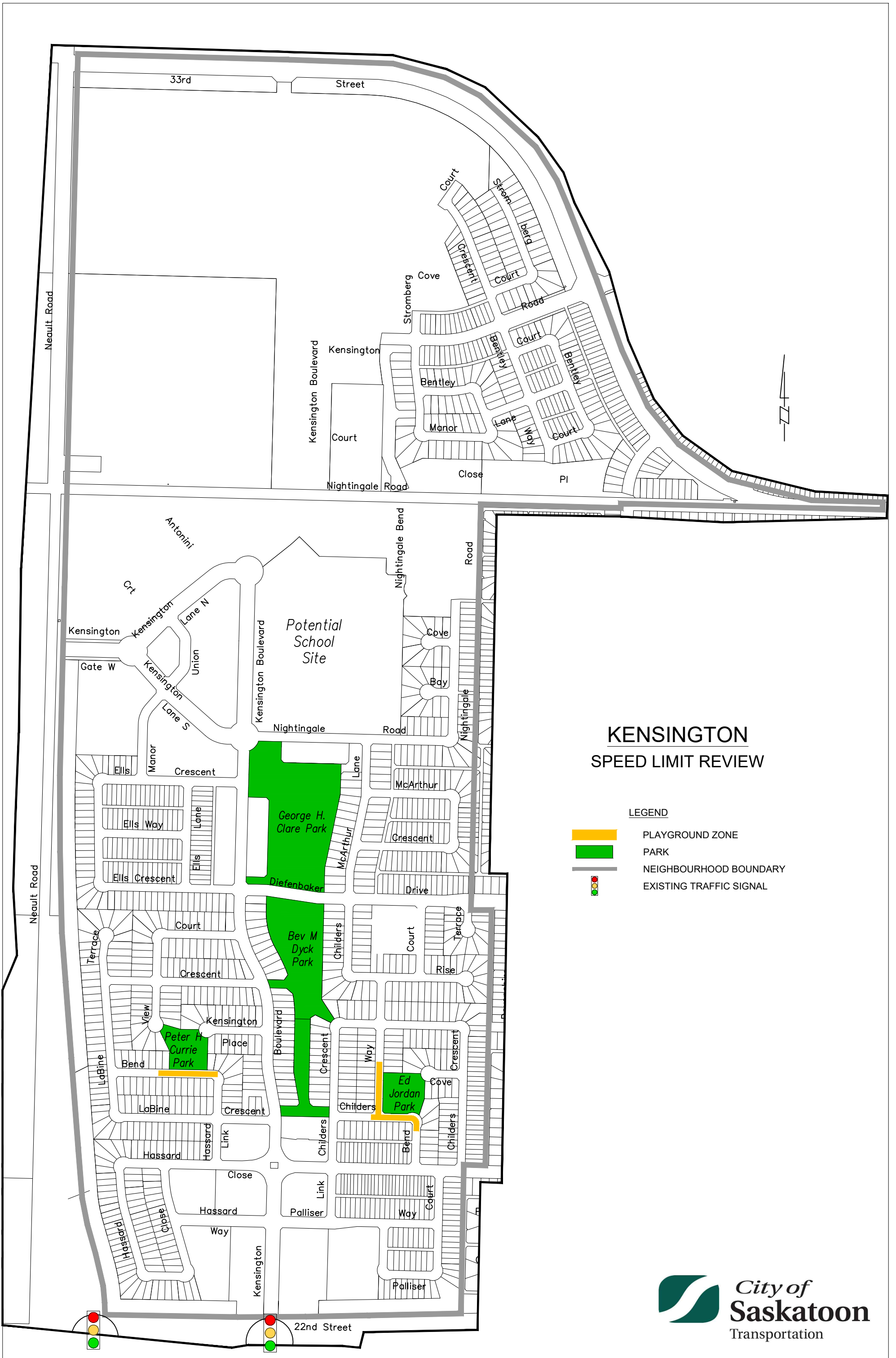
# KELSEY WOODLAWN

## SPEED LIMIT REVIEW

### LEGEND

-  PLAYGROUND ZONE
-  SCHOOL ZONE
-  PARK
-  SCHOOL
-  NEIGHBOURHOOD BOUNDARY
-  EXISTING TRAFFIC SIGNAL
-  EXISTING PEDESTRIAN ACTUATED SIGNAL LOCATION





## KENSINGTON SPEED LIMIT REVIEW









### LEGEND

- PLAYGROUND ZONE
- PARK
- NEIGHBOURHOOD BOUNDARY
- EXISTING TRAFFIC SIGNAL

# KING GEORGE

## SPEED LIMIT REVIEW

### LEGEND








-  PLAYGROUND ZONE
-  SCHOOL ZONE
-  PARK
-  SCHOOL
-  NEIGHBOURHOOD BOUNDARY
-  EXISTING TRAFFIC SIGNAL
-  EXISTING PEDESTRIAN ACTUATED SIGNAL LOCATION
-  EXISTING PEDESTRIAN CORRIDOR SIGNAL LOCATION



# LAKERIDGE

## SPEED LIMIT REVIEW

### LEGEND

-  SCHOOL ZONE
-  FORMER SCHOOL ZONE LIMITS
-  PARK
-  SCHOOL
-  NEIGHBOURHOOD BOUNDARY
-  EXISTING TRAFFIC SIGNAL
-  EXISTING RECTANGULAR RAPID FLASHING BEACON LOCATION











# LAKWOOD SC

## SPEED LIMIT REVIEW

LEGEND

-  PLAYGROUND ZONE
-  PARK
-  NEIGHBOURHOOD BOUNDARY
-  EXISTING TRAFFIC SIGNAL



# LAWSON HEIGHTS S.C.

## SPEED LIMIT REVIEW












- LEGEND**
- SCHOOL ZONE
  - FORMER SCHOOL ZONE LIMITS
  - PARK
  - SCHOOL
  - NEIGHBOURHOOD BOUNDARY
  - EXISTING TRAFFIC SIGNAL
  - EXISTING PEDESTRIAN ACTUATED SIGNAL LOCATION
  - FUTURE ACTIVE PEDESTRIAN CORRIDOR SIGNAL LOCATION

# LAWSON HEIGHTS

## SPEED LIMIT REVIEW

### LEGEND









-  SCHOOL ZONE
-  FORMER SCHOOL ZONE LIMITS
-  PARK
-  SCHOOL
-  NEIGHBOURHOOD BOUNDARY
-  EXISTING PEDESTRIAN ACTUATED SIGNAL LOCATION
-  EXISTING ACTIVE PEDESTRIAN CORRIDOR SIGNAL LOCATION
-  EXISTING PEDESTRIAN CORRIDOR SIGNAL LOCATION
-  FUTURE ACTIVE PEDESTRIAN CORRIDOR SIGNAL LOCATION





## MASSEY PLACE SPEED LIMIT REVIEW








### LEGEND

-  SCHOOL ZONE
-  FORMER SCHOOL ZONE LIMITS
-  PARK
-  SCHOOL
-  NEIGHBOURHOOD BOUNDARY
-  EXISTING TRAFFIC SIGNAL
-  EXISTING PEDESTRIAN ACTUATED SIGNAL LOCATION
-  EXISTING ACTIVE PEDESTRIAN CORRIDOR SIGNAL LOCATION

# MAYFAIR

## SPEED LIMIT REVIEW








### LEGEND

-  PLAYGROUND ZONE
-  SCHOOL ZONE
-  PARK
-  SCHOOL
-  NEIGHBOURHOOD BOUNDARY
-  EXISTING TRAFFIC SIGNAL
-  EXISTING ACTIVE PEDESTRIAN CORRIDOR SIGNAL LOCATION



# MEADOWGREEN SPEED LIMIT REVIEW

## LEGEND







-  PLAYGROUND ZONE
-  SCHOOL ZONE
-  PARK
-  SCHOOL
-  NEIGHBOURHOOD BOUNDARY
-  EXISTING TRAFFIC SIGNAL
-  EXISTING PEDESTRIAN CORRIDOR SIGNAL LOCATION



# MONTGOMERY PLACE

## SPEED LIMIT REVIEW











LEGEND

-  PLAYGROUND ZONE
-  SCHOOL ZONE
-  PARK
-  SCHOOL
-  NEIGHBOURHOOD BOUNDARY
-  EXISTING TRAFFIC SIGNAL



# MOUNT ROYAL SPEED LIMIT REVIEW

## LEGEND

-  SCHOOL ZONE
-  SENIOR ZONE
-  FORMER SCHOOL ZONE LIMITS
-  PARK
-  CARE HOME
-  SCHOOL
-  NEIGHBOURHOOD BOUNDARY
-  EXISTING TRAFFIC SIGNAL
-  EXISTING PEDESTRIAN ACTUATED SIGNAL LOCATION
-  EXISTING PEDESTRIAN CORRIDOR SIGNAL LOCATION












# NORTH PARK

## SPEED LIMIT REVIEW

### LEGEND










-  SCHOOL ZONE
-  PARK
-  SCHOOL
-  NEIGHBOURHOOD BOUNDARY
-  EXISTING TRAFFIC SIGNAL
-  EXISTING PEDESTRIAN CORRIDOR SIGNAL LOCATION
-  EXISTING RECTANGULAR RAPID FLASHING BEACON LOCATION

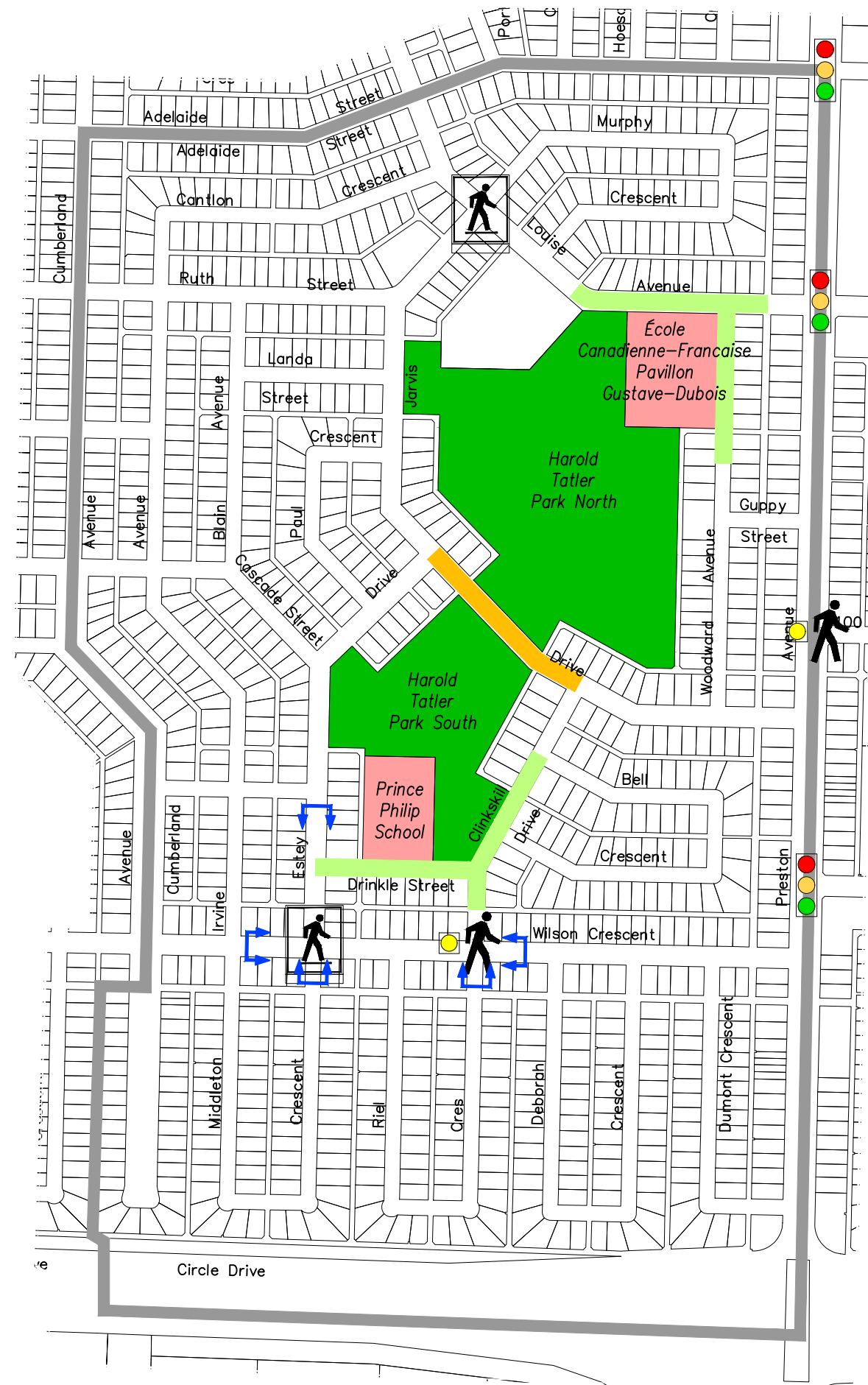


# NUTANA PARK

## SPEED LIMIT REVIEW










### LEGEND

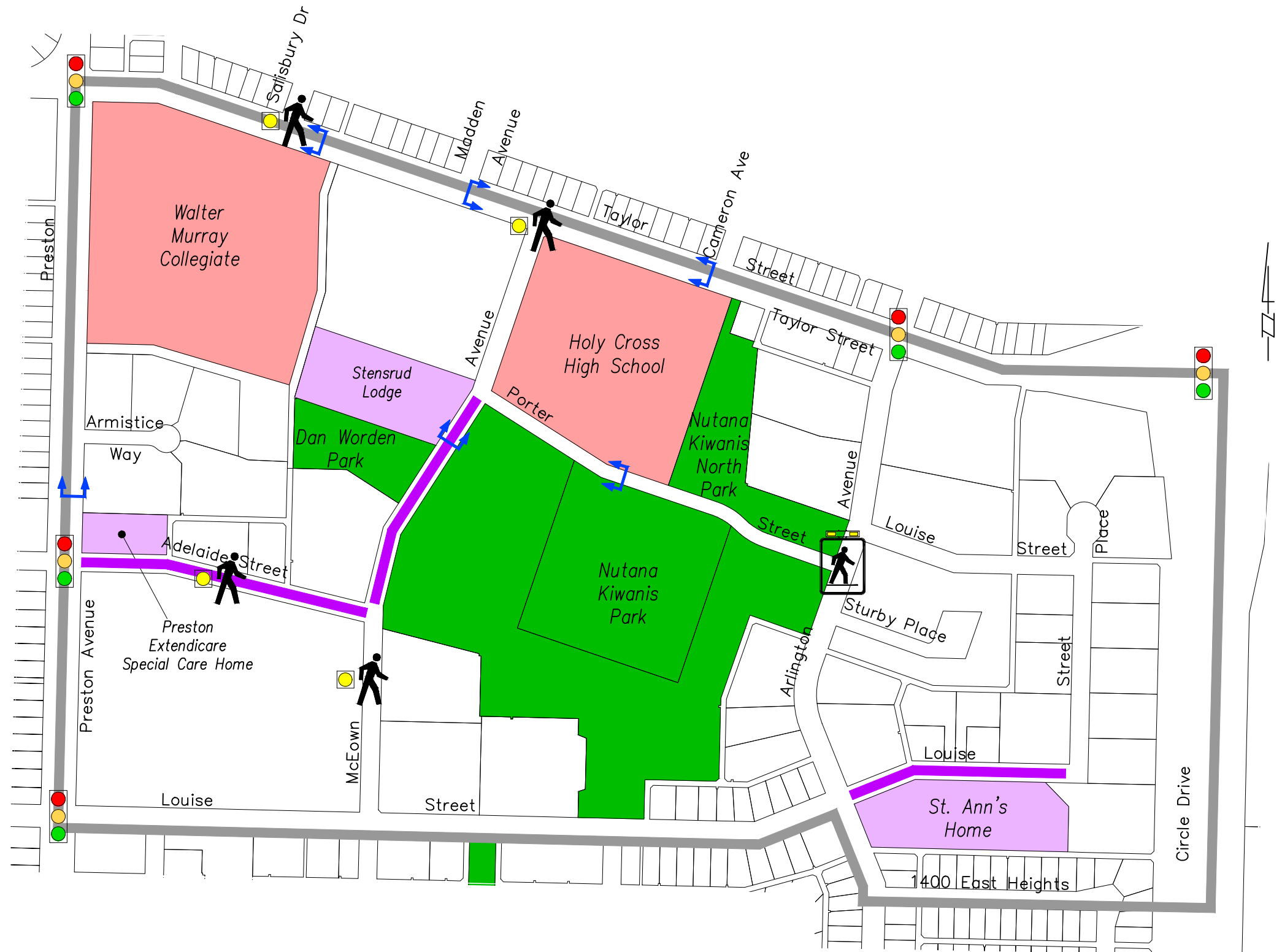
-  PLAYGROUND ZONE
-  SCHOOL ZONE
-  FORMER SCHOOL ZONE LIMITS
-  PARK
-  SCHOOL
-  NEIGHBOURHOOD BOUNDARY
-  EXISTING TRAFFIC SIGNAL
-  EXISTING ACTIVE PEDESTRIAN CORRIDOR SIGNAL LOCATION
-  EXISTING PEDESTRIAN CORRIDOR SIGNAL LOCATION



# NUTANA S.C. SPEED LIMIT REVIEW

## LEGEND










-  SENIOR ZONE
-  FORMER SCHOOL ZONE LIMITS
-  PARK
-  CARE HOME
-  SCHOOL
-  NEIGHBOURHOOD BOUNDARY
-  EXISTING TRAFFIC SIGNAL
-  EXISTING ACTIVE PEDESTRIAN CORRIDOR SIGNAL LOCATION
-  EXISTING RECTANGULAR RAPID FLASHING BEACON LOCATION

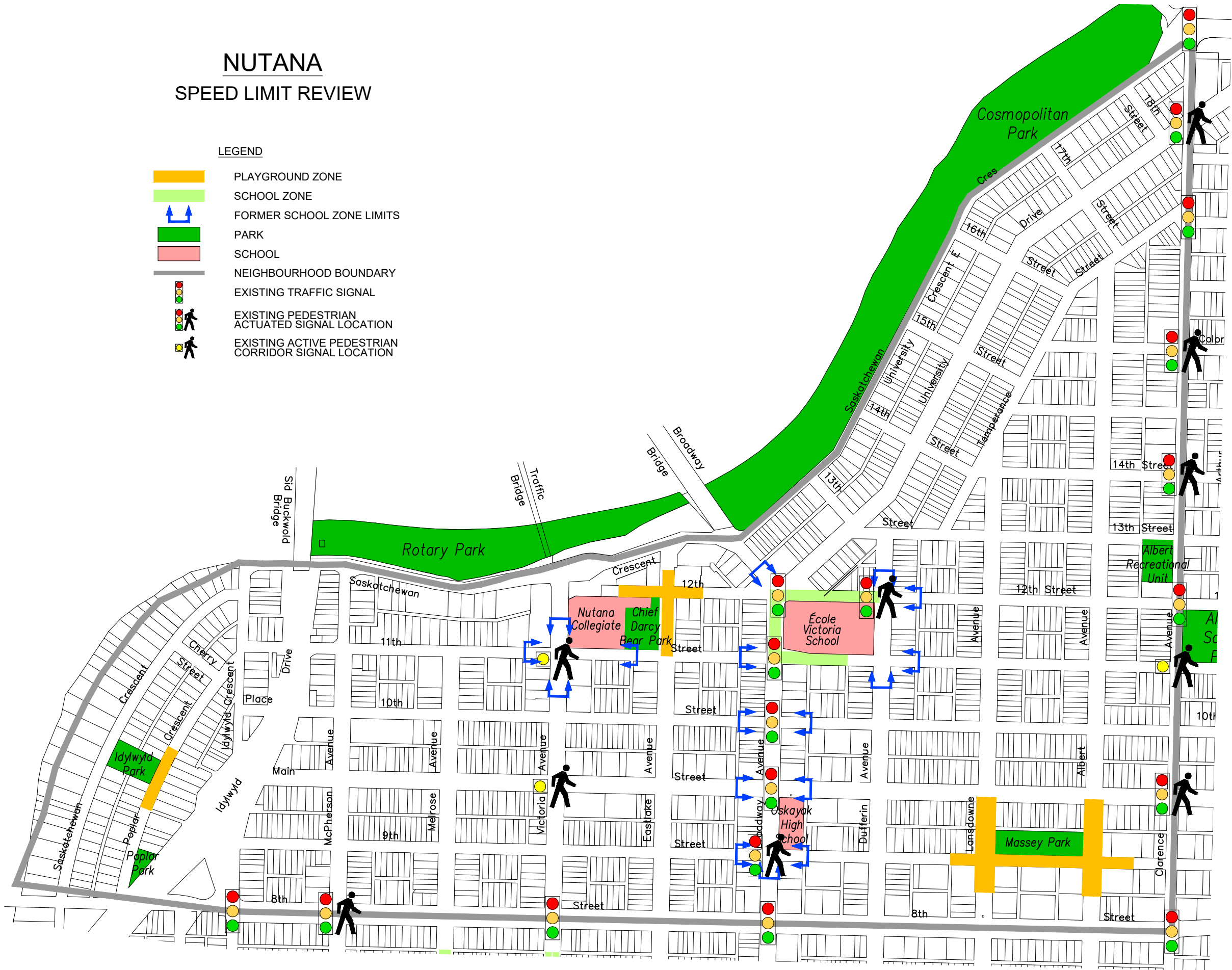


# NUTANA

## SPEED LIMIT REVIEW

### LEGEND











-  PLAYGROUND ZONE
-  SCHOOL ZONE
-  FORMER SCHOOL ZONE LIMITS
-  PARK
-  SCHOOL
-  NEIGHBOURHOOD BOUNDARY
-  EXISTING TRAFFIC SIGNAL
-  EXISTING PEDESTRIAN ACTUATED SIGNAL LOCATION
-  EXISTING ACTIVE PEDESTRIAN CORRIDOR SIGNAL LOCATION

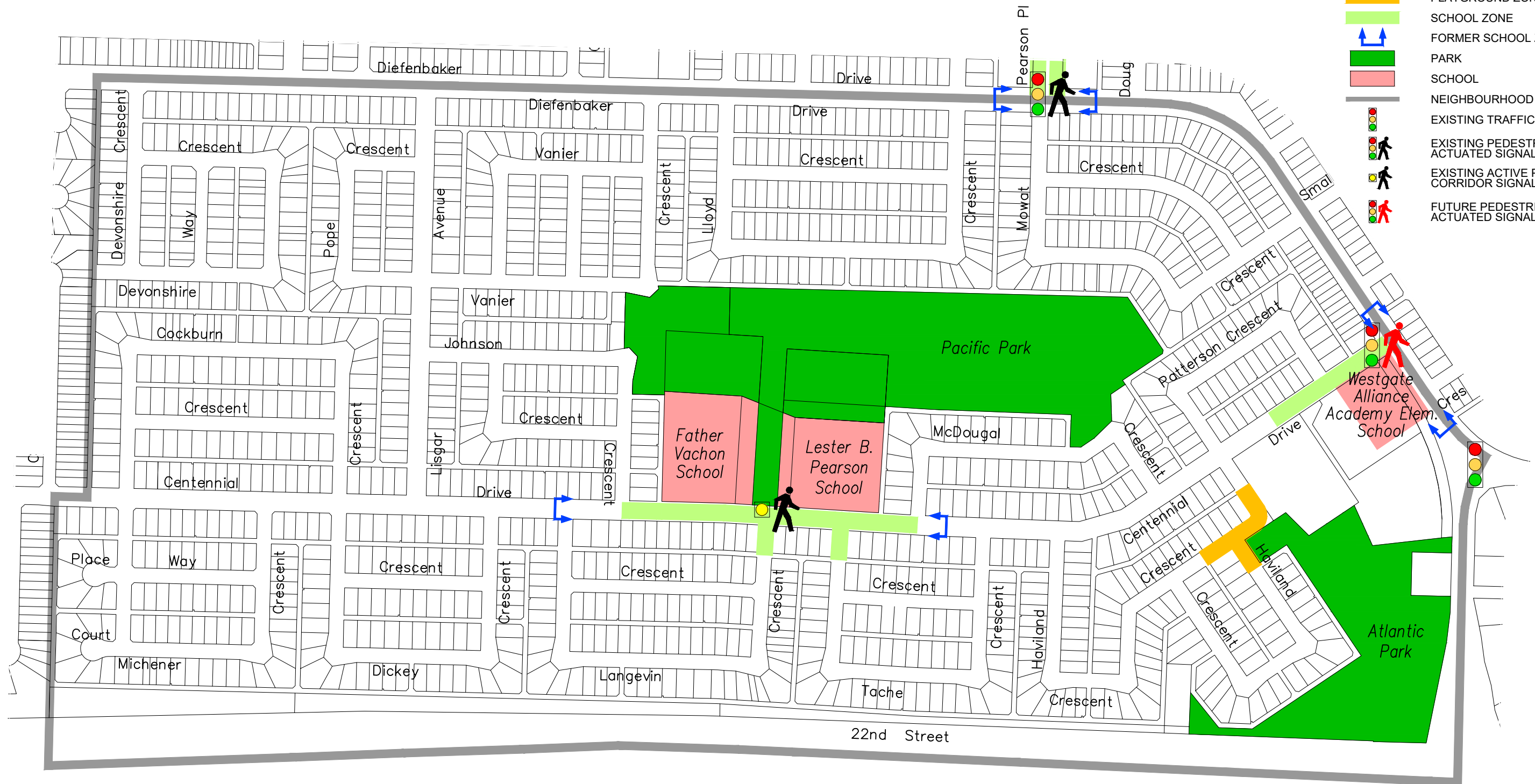


# PACIFIC HEIGHTS

## SPEED LIMIT REVIEW

### LEGEND










-  PLAYGROUND ZONE
-  SCHOOL ZONE
-  FORMER SCHOOL ZONE LIMITS
-  PARK
-  SCHOOL
-  NEIGHBOURHOOD BOUNDARY
-  EXISTING TRAFFIC SIGNAL
-  EXISTING PEDESTRIAN ACTUATED SIGNAL LOCATION
-  EXISTING ACTIVE PEDESTRIAN CORRIDOR SIGNAL LOCATION
-  FUTURE PEDESTRIAN ACTUATED SIGNAL LOCATION

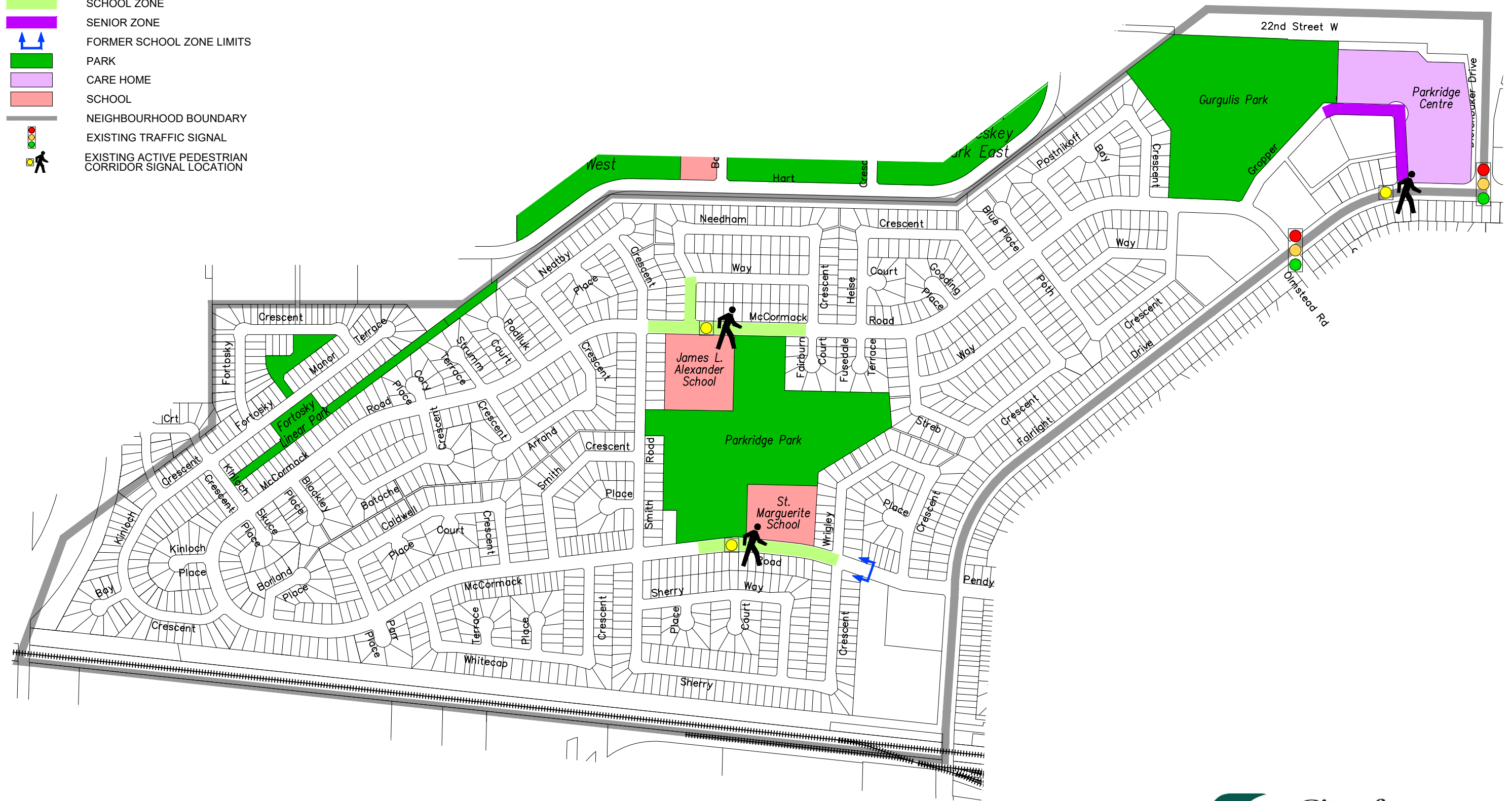


# PARKRIDGE

## SPEED LIMIT REVIEW

### LEGEND










-  SCHOOL ZONE
-  SENIOR ZONE
-  FORMER SCHOOL ZONE LIMITS
-  PARK
-  CARE HOME
-  SCHOOL
-  NEIGHBOURHOOD BOUNDARY
-  EXISTING TRAFFIC SIGNAL
-  EXISTING ACTIVE PEDESTRIAN CORRIDOR SIGNAL LOCATION



# PLEASANT HILL

## SPEED LIMIT REVIEW










### LEGEND

-  PLAYGROUND ZONE
-  SCHOOL ZONE
-  FORMER SCHOOL ZONE LIMITS
-  PARK
-  SCHOOL
-  NEIGHBOURHOOD BOUNDARY
-  EXISTING TRAFFIC SIGNAL
-  EXISTING PEDESTRIAN ACTUATED SIGNAL LOCATION
-  EXISTING ACTIVE PEDESTRIAN CORRIDOR SIGNAL LOCATION



# QUEEN ELIZABETH SPEED LIMIT REVIEW

## LEGEND

-  PLAYGROUND ZONE
-  SCHOOL ZONE
-  FORMER SCHOOL ZONE LIMITS
-  PARK
-  SCHOOL
-  NEIGHBOURHOOD BOUNDARY
-  EXISTING TRAFFIC SIGNAL
-  EXISTING ACTIVE PEDESTRIAN CORRIDOR SIGNAL LOCATION
-  FUTURE RECTANGULAR RAPID FLASHING BEACON LOCATION









# RICHMOND HEIGHTS

## SPEED LIMIT REVIEW

### LEGEND











-  PLAYGROUND ZONE
-  PARK
-  NEIGHBOURHOOD BOUNDARY
-  EXISTING TRAFFIC SIGNAL



# RIVER HEIGHTS

## SPEED LIMIT REVIEW

### LEGEND










-  SCHOOL ZONE
-  FORMER SCHOOL ZONE LIMITS
-  PARK
-  SCHOOL
-  NEIGHBOURHOOD BOUNDARY
-  EXISTING TRAFFIC SIGNAL
-  EXISTING PEDESTRIAN ACTUATED SIGNAL LOCATION
-  EXISTING ACTIVE PEDESTRIAN CORRIDOR SIGNAL LOCATION
-  EXISTING PEDESTRIAN CORRIDOR SIGNAL LOCATION
-  EXISTING ALL WAY STOP

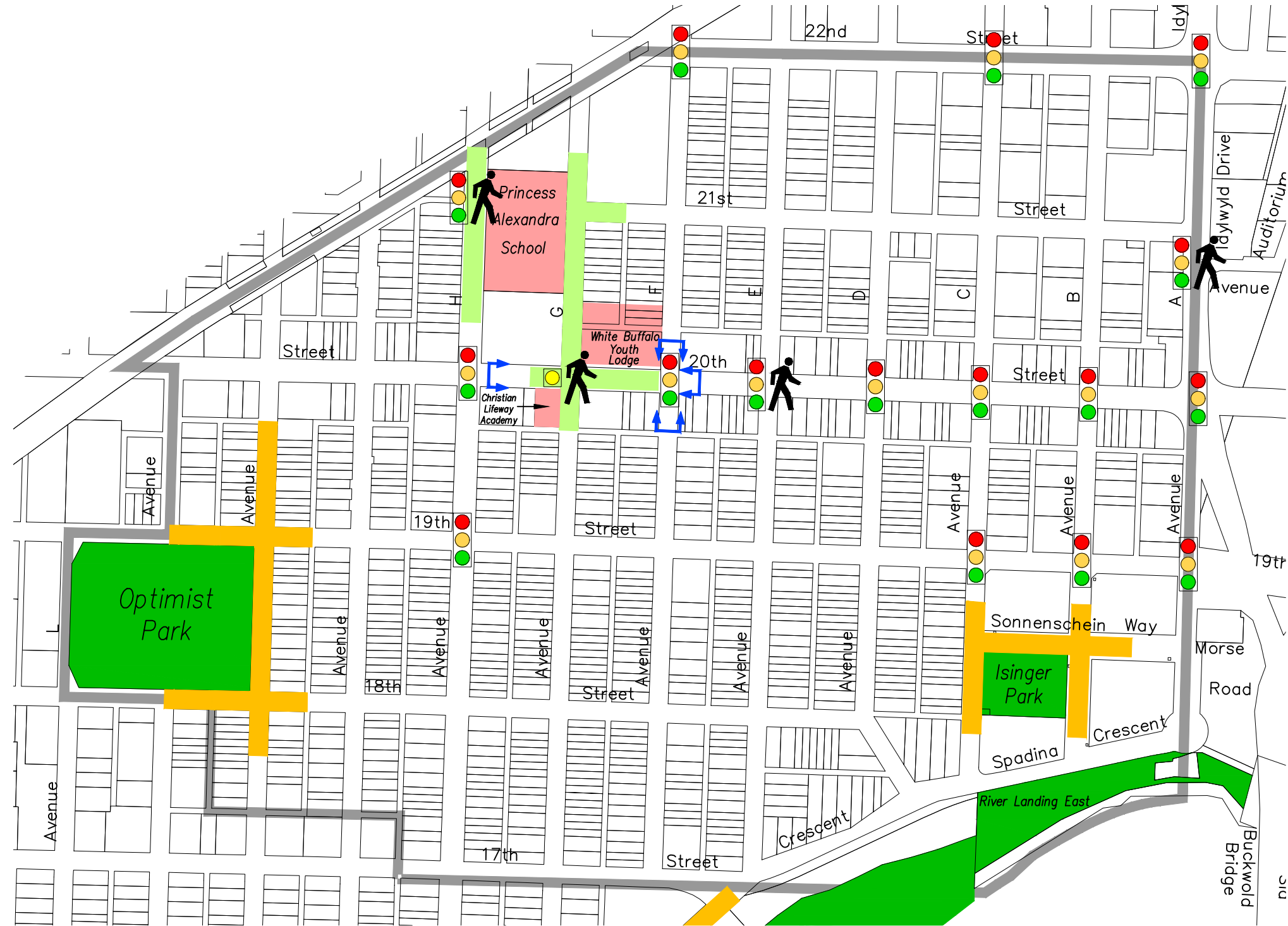


# RIVERSDALE

## SPEED LIMIT REVIEW

### LEGEND









-  PLAYGROUND ZONE
-  SCHOOL ZONE
-  FORMER SCHOOL ZONE LIMITS
-  PARK
-  SCHOOL
-  NEIGHBOURHOOD BOUNDARY
-  EXISTING TRAFFIC SIGNAL
-  EXISTING PEDESTRIAN ACTUATED SIGNAL LOCATION
-  EXISTING ACTIVE PEDESTRIAN CORRIDOR SIGNAL LOCATION



# ROSEWOOD

## SPEED LIMIT REVIEW

### LEGEND









-  PLAYGROUND ZONE
-  SCHOOL ZONE
-  PARK
-  SCHOOL
-  NEIGHBOURHOOD BOUNDARY
-  EXISTING TRAFFIC SIGNAL
-  EXISTING ACTIVE PEDESTRIAN CORRIDOR SIGNAL LOCATION
-  FUTURE RECTANGULAR RAPID FLASHING BEACON LOCATION

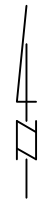


# SILVERSPRING

## SPEED LIMIT REVIEW

**LEGEND**










-  PLAYGROUND ZONE
-  SCHOOL ZONE
-  FORMER SCHOOL ZONE LIMITS
-  PARK
-  SCHOOL
-  NEIGHBOURHOOD BOUNDARY
-  EXISTING TRAFFIC SIGNAL
-  EXISTING ACTIVE PEDESTRIAN CORRIDOR SIGNAL LOCATION

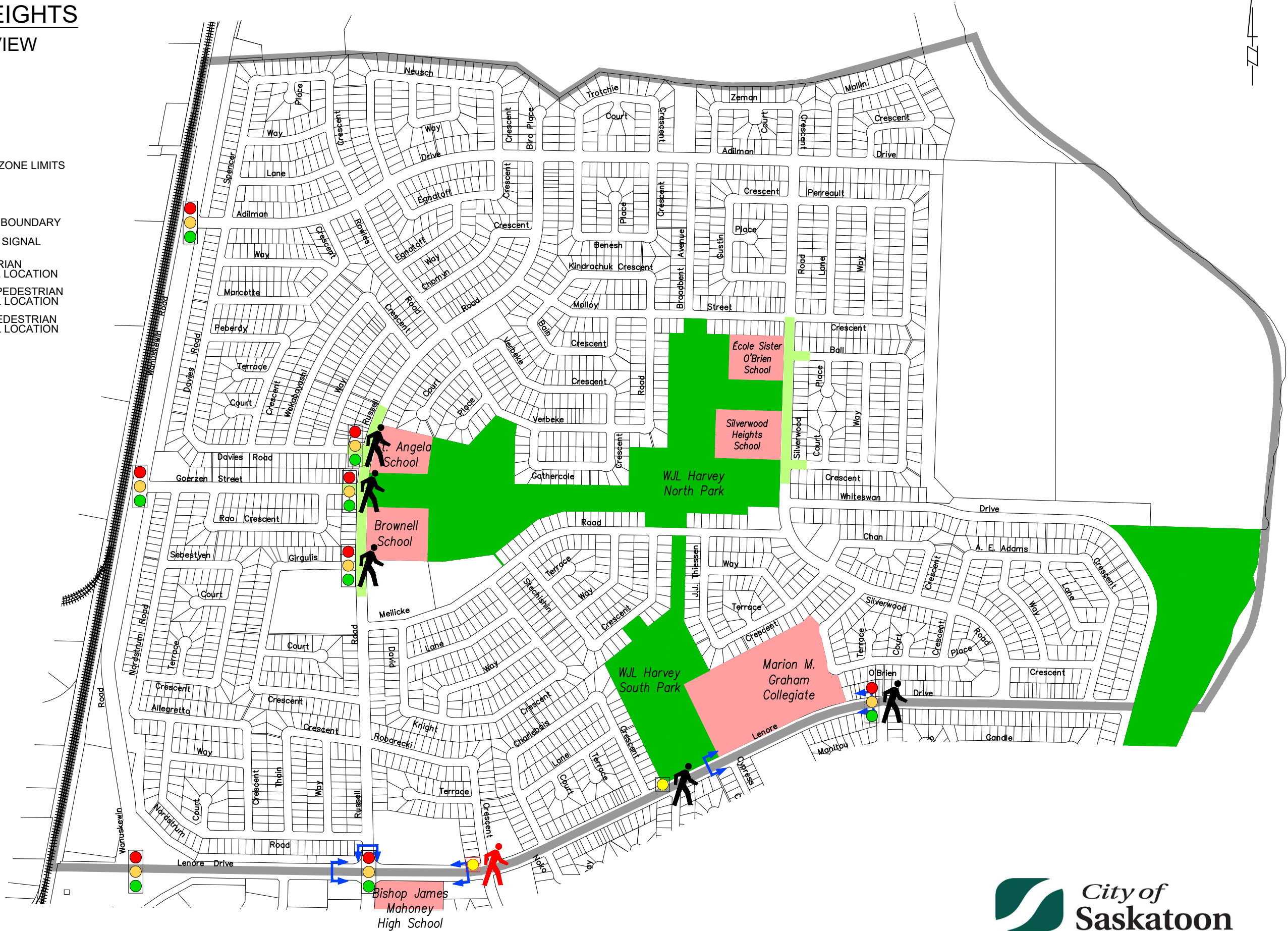


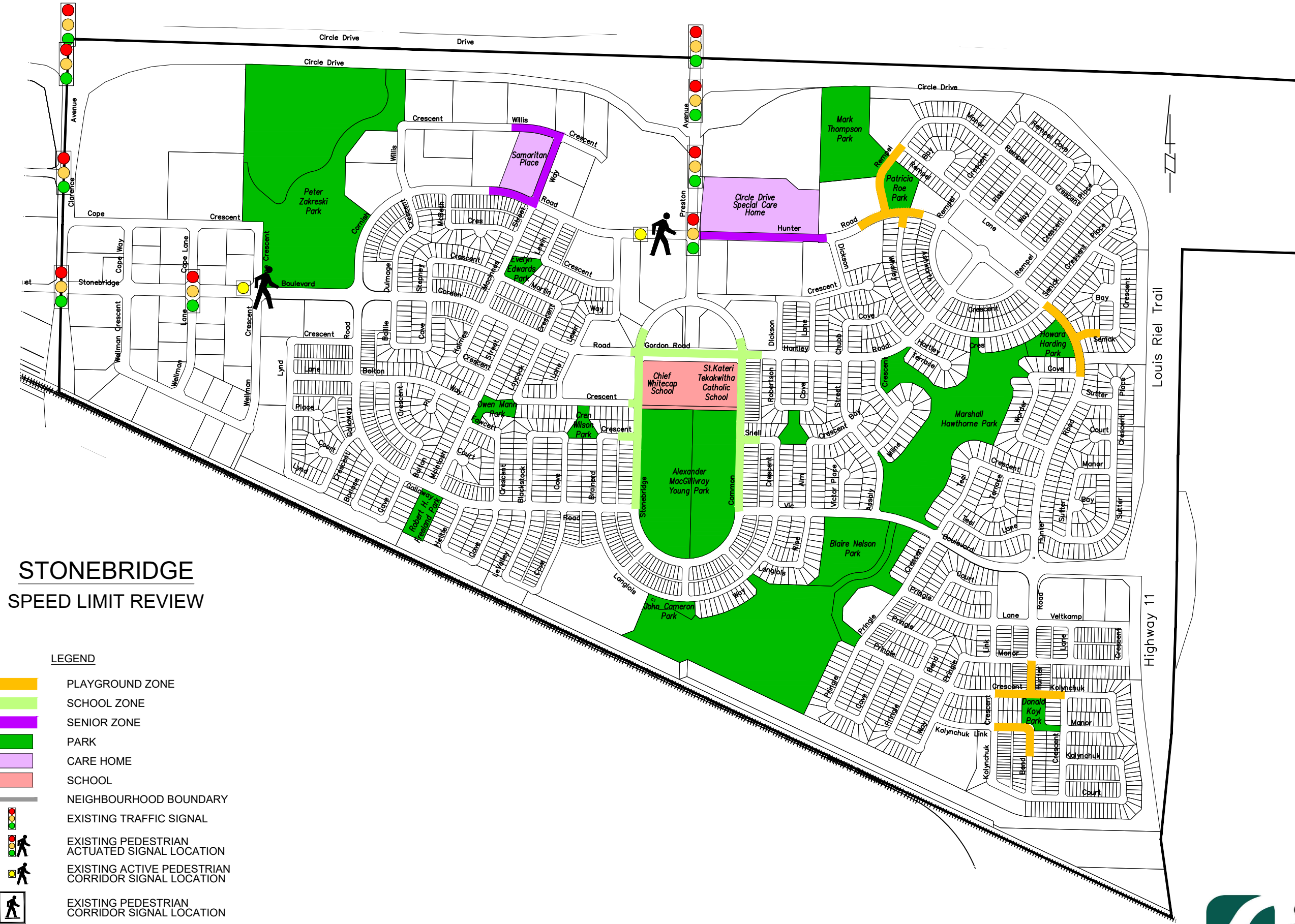
# SILVERWOOD HEIGHTS

## SPEED LIMIT REVIEW

### LEGEND













-  SCHOOL ZONE
-  FORMER SCHOOL ZONE LIMITS
-  PARK
-  SCHOOL
-  NEIGHBOURHOOD BOUNDARY
-  EXISTING TRAFFIC SIGNAL
-  EXISTING PEDESTRIAN ACTUATED SIGNAL LOCATION
-  EXISTING ACTIVE PEDESTRIAN CORRIDOR SIGNAL LOCATION
-  FUTURE ACTIVE PEDESTRIAN CORRIDOR SIGNAL LOCATION

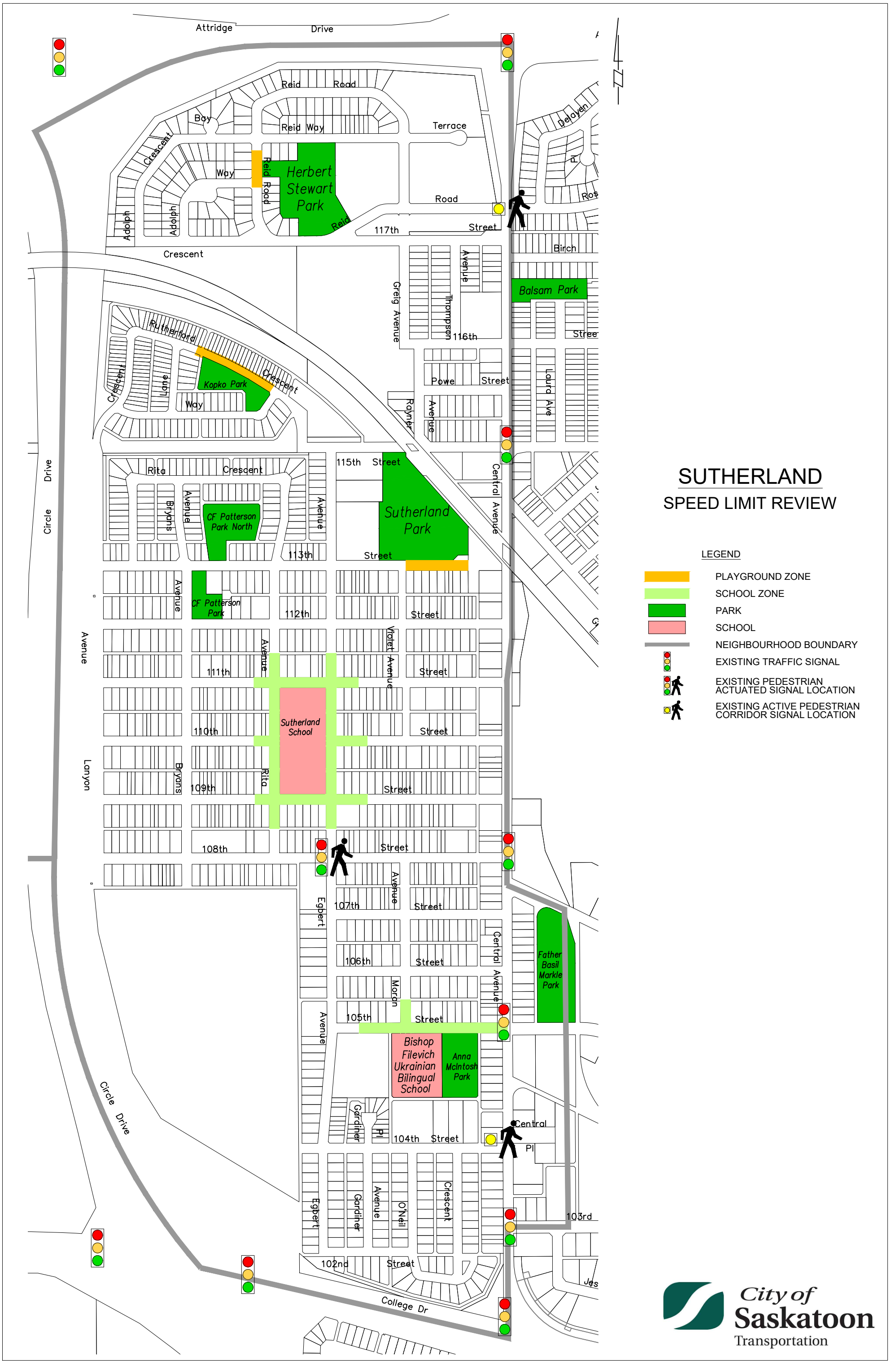




# STONEBRIDGE SPEED LIMIT REVIEW









## LEGEND

-  PLAYGROUND ZONE
-  SCHOOL ZONE
-  SENIOR ZONE
-  PARK
-  CARE HOME
-  SCHOOL
-  NEIGHBOURHOOD BOUNDARY
-  EXISTING TRAFFIC SIGNAL
-  EXISTING PEDESTRIAN ACTUATED SIGNAL LOCATION
-  EXISTING ACTIVE PEDESTRIAN CORRIDOR SIGNAL LOCATION
-  EXISTING PEDESTRIAN CORRIDOR SIGNAL LOCATION
-  EXISTING RECTANGULAR RAPID FLASHING BEACON LOCATION



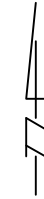
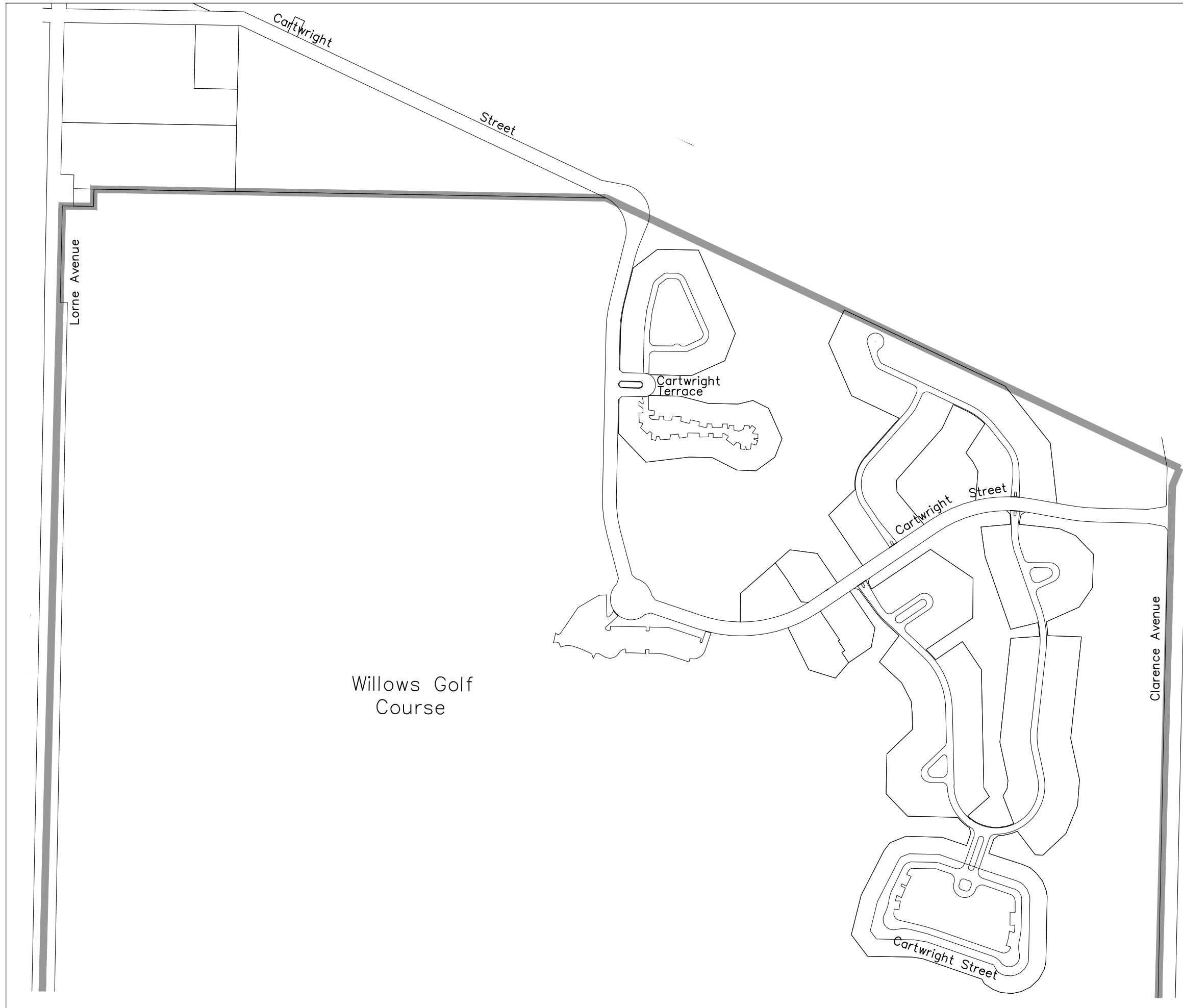
## SUTHERLAND SPEED LIMIT REVIEW

### LEGEND

-  PLAYGROUND ZONE
-  SCHOOL ZONE
-  PARK
-  SCHOOL
-  NEIGHBOURHOOD BOUNDARY
-  EXISTING TRAFFIC SIGNAL
-  EXISTING PEDESTRIAN ACTUATED SIGNAL LOCATION
-  EXISTING ACTIVE PEDESTRIAN CORRIDOR SIGNAL LOCATION











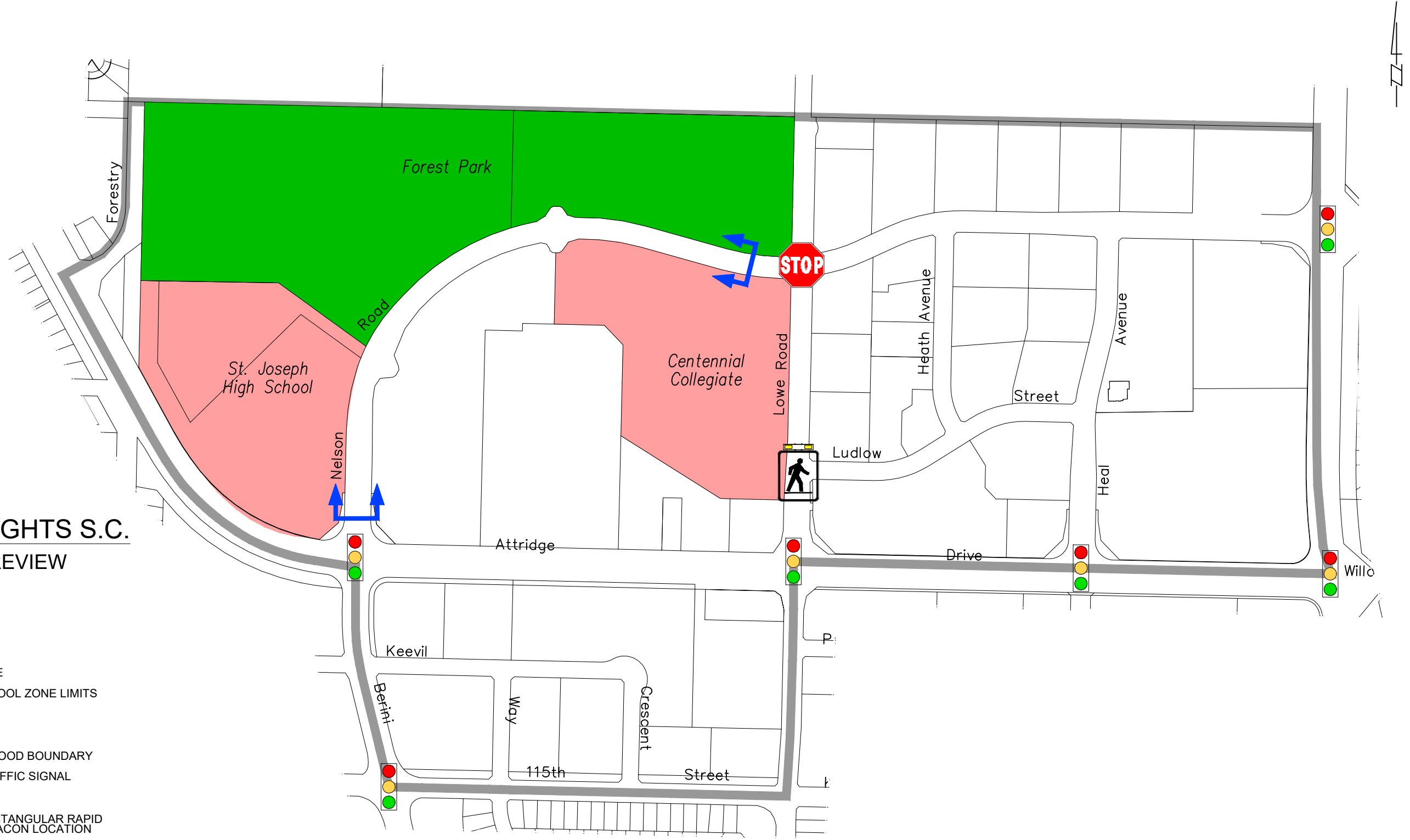
**THE WILLOWS**  
**SPEED LIMIT REVIEW**



# UNIVERSITY HEIGHTS S.C. SPEED LIMIT REVIEW

## LEGEND












-  SCHOOL ZONE
-  FORMER SCHOOL ZONE LIMITS
-  PARK
-  SCHOOL
-  NEIGHBOURHOOD BOUNDARY
-  EXISTING TRAFFIC SIGNAL
-  EXISTING RECTANGULAR RAPID FLASHING BEACON LOCATION
-  EXISTING ALL WAY STOP

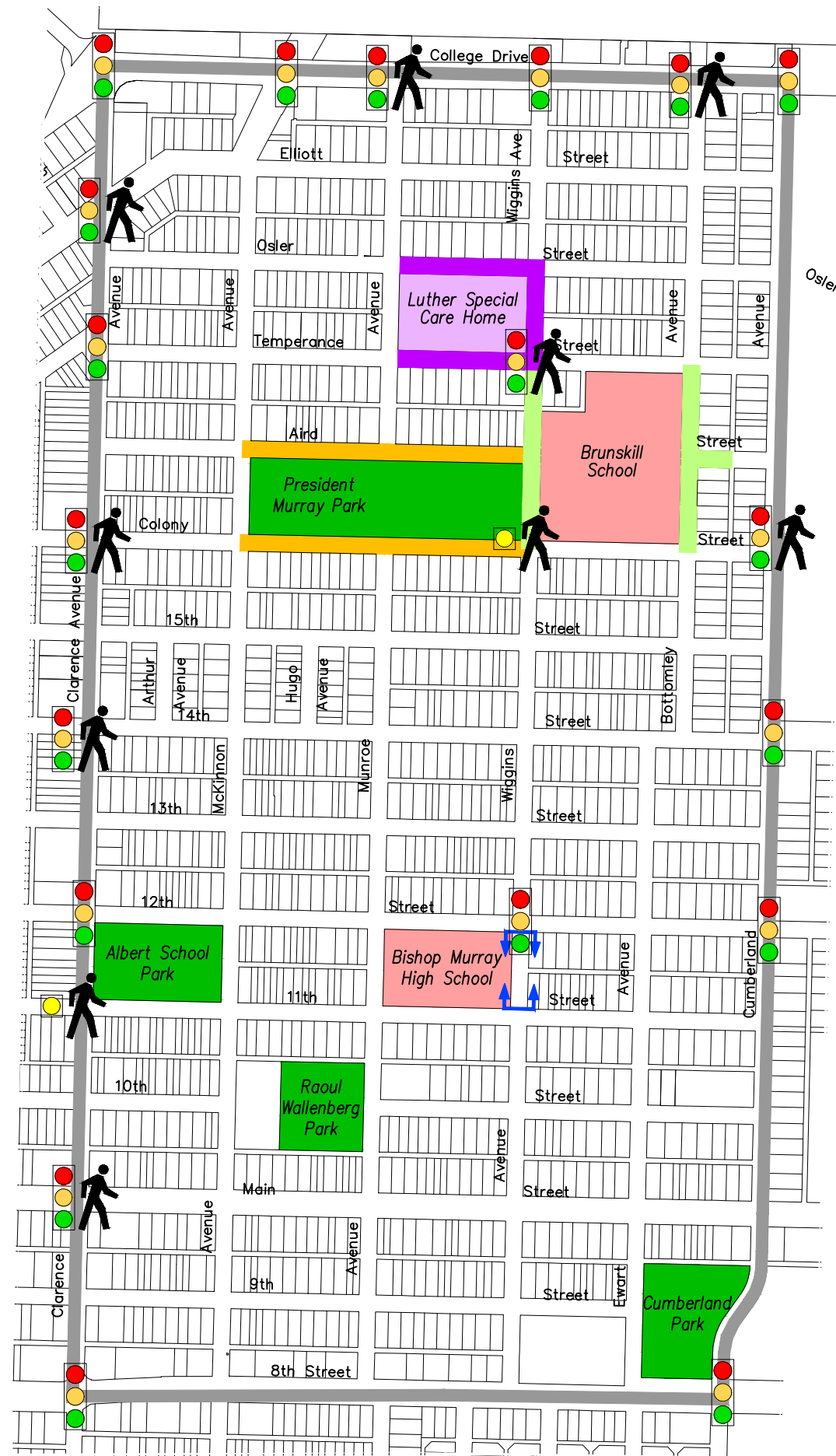


# VARSITY VIEW

## SPEED LIMIT REVIEW

### LEGEND








-  PLAYGROUND ZONE
-  SCHOOL ZONE
-  SENIOR ZONE
-  FORMER SCHOOL ZONE LIMITS
-  PARK
-  CARE HOME
-  SCHOOL
-  NEIGHBOURHOOD BOUNDARY
-  EXISTING TRAFFIC SIGNAL
-  EXISTING PEDESTRIAN ACTUATED SIGNAL LOCATION
-  EXISTING ACTIVE PEDESTRIAN CORRIDOR SIGNAL LOCATION













## WESTVIEW SPEED LIMIT REVIEW

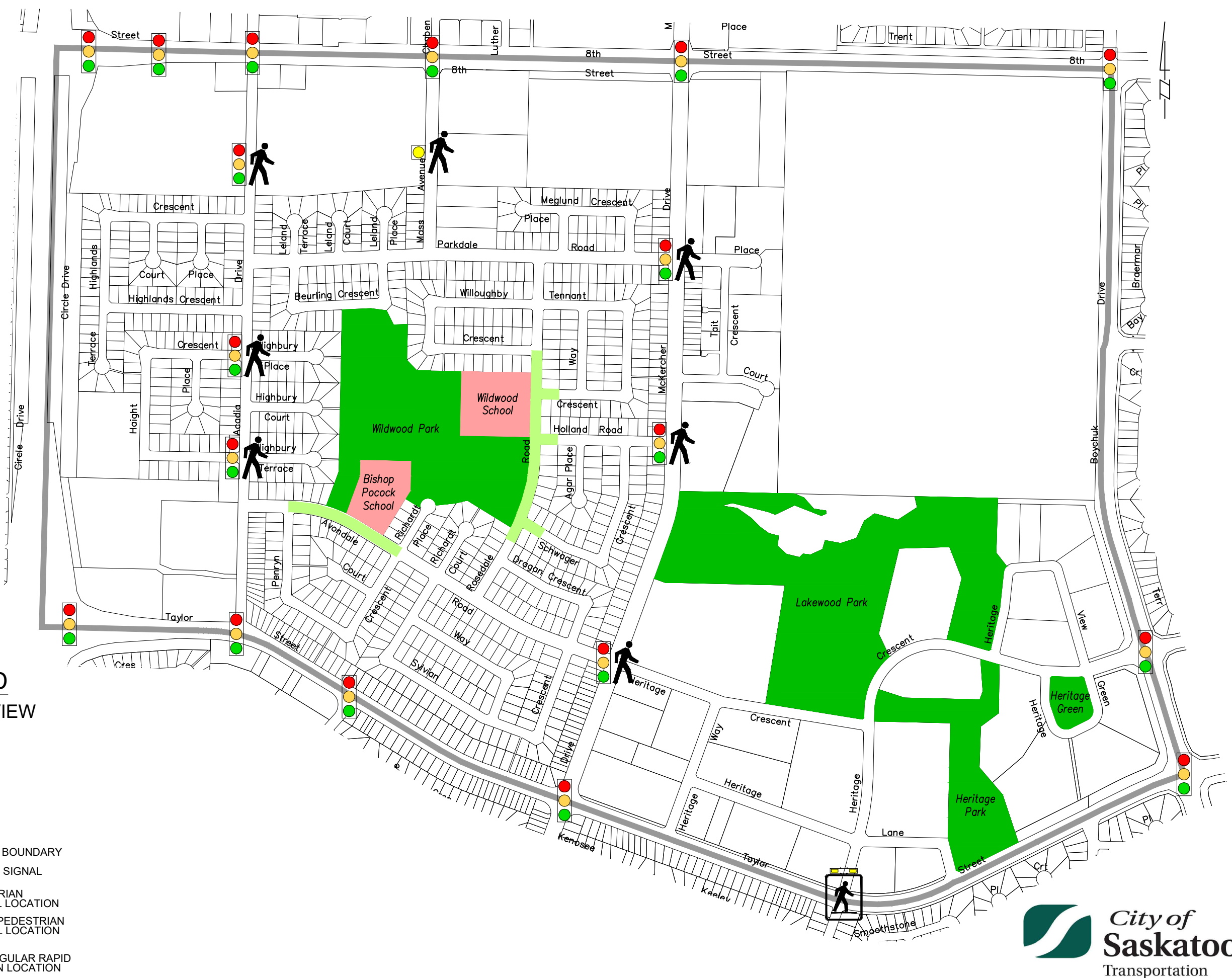
### LEGEND

-  PLAYGROUND ZONE
-  SCHOOL ZONE
-  FORMER SCHOOL ZONE LIMITS
-  PARK
-  SCHOOL
-  NEIGHBOURHOOD BOUNDARY
-  EXISTING TRAFFIC SIGNAL

# WILDWOOD SPEED LIMIT REVIEW

## LEGEND








-  SCHOOL ZONE
-  PARK
-  SCHOOL
-  NEIGHBOURHOOD BOUNDARY
-  EXISTING TRAFFIC SIGNAL
-  EXISTING PEDESTRIAN ACTUATED SIGNAL LOCATION
-  EXISTING ACTIVE PEDESTRIAN CORRIDOR SIGNAL LOCATION
-  EXISTING RECTANGULAR RAPID FLASHING BEACON LOCATION



# WILLOWGROVE

## SPEED LIMIT REVIEW

### LEGEND

-  PLAYGROUND ZONE
-  SCHOOL ZONE
-  PARK
-  SCHOOL
-  NEIGHBOURHOOD BOUNDARY
-  EXISTING TRAFFIC SIGNAL
-  EXISTING ACTIVE PEDESTRIAN CORRIDOR SIGNAL LOCATION

