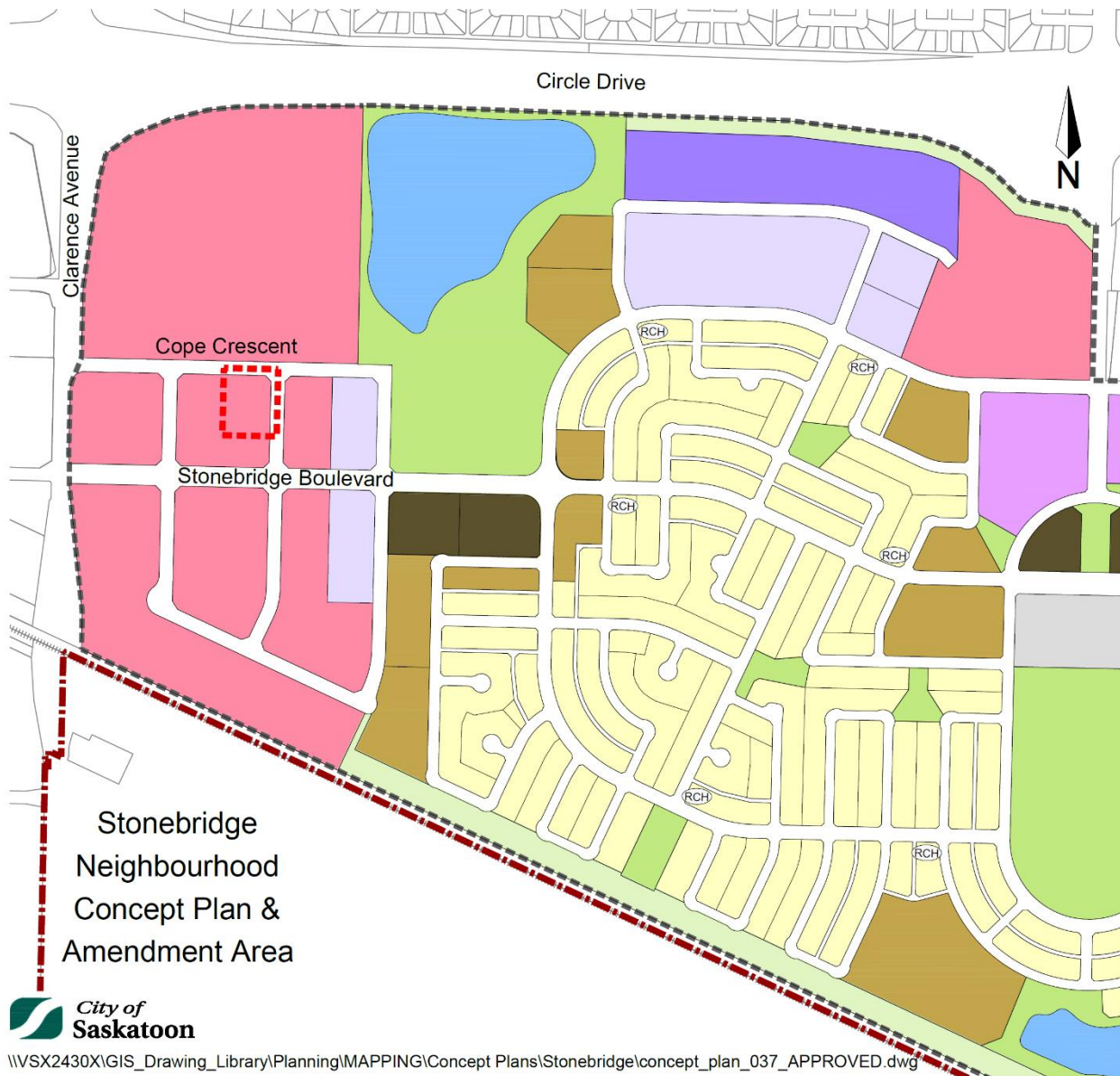
















# Stonebridge Neighbourhood Concept Plan and Amendment Area



- |   |  |
|---|--|
|  LOW DENSITY RESIDENTIAL                           |  MUNICIPAL RESERVE          |
|  LOW DENSITY MULTI-UNIT RESIDENTIAL (30 units/ha±) |  BUFFER STRIP               |
|  MEDIUM DENSITY RESIDENTIAL (65 units/ha±)         |  SCHOOLS & COMMUNITY CENTRE |
|  MIXED USE 1                                       |  RESIDENTIAL CARE HOME      |
|  MIXED USE 2 - MEDIUM DENSITY                      |  CONCEPT PLAN BOUNDARY      |
|  MIXED USE 2 - HIGH DENSITY                        |  AMENDMENT AREA             |
|  COMMERCIAL/BUSINESS SERVICE AREA                  |  |
|  WET/DRY POND                                      |  |