

















Legend

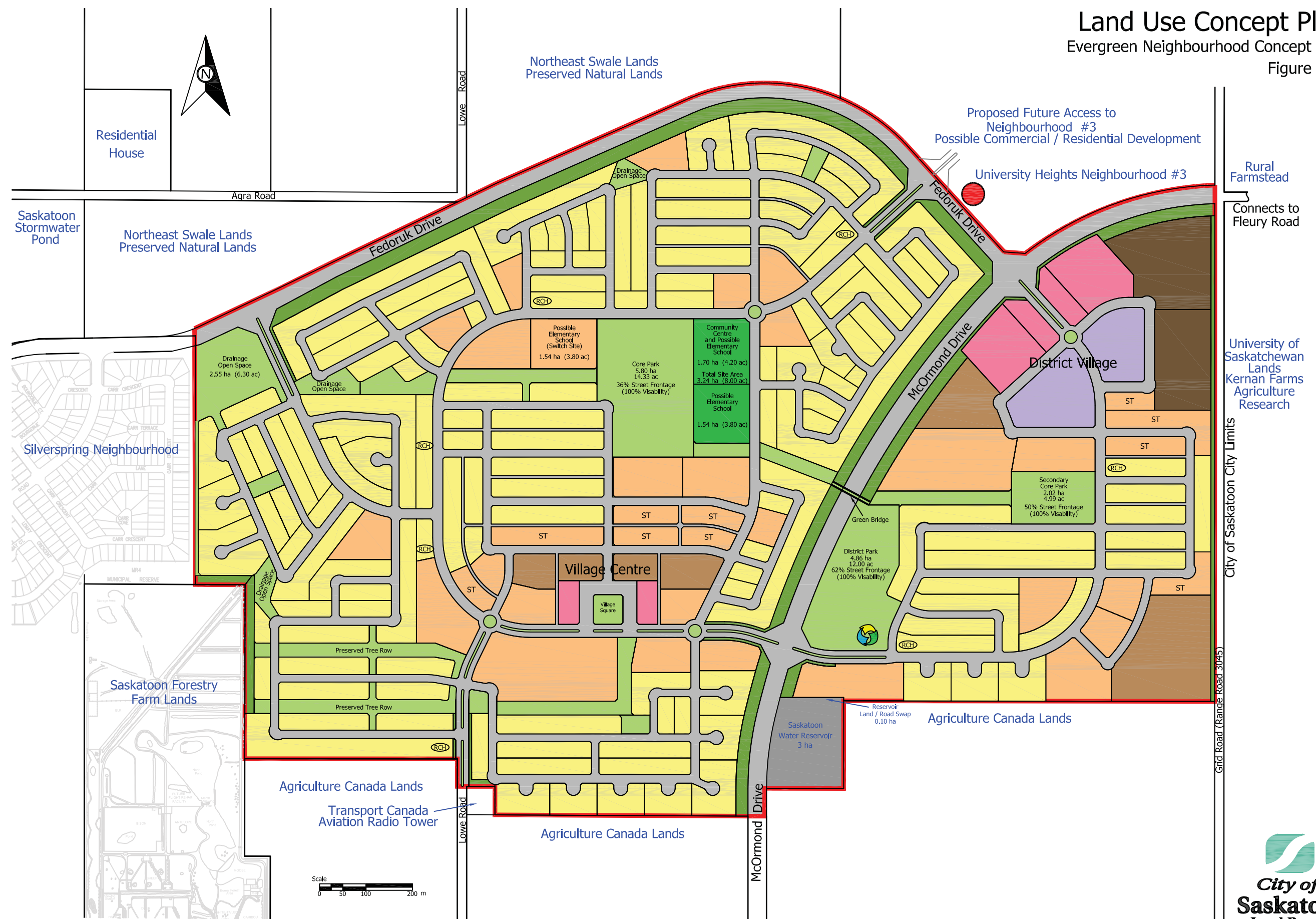
-  Single Unit Detached
-  Low Density Multi Unit
Street Townhousing
-  Low Density Multi Unit
Group Townhousing
-  Medium Density Multi Unit
-  High Density Multi Unit
-  Commercial
-  Institutional
-  Park
-  Landscaped Drainage
Open Space
-  Buffer
-  Elementary Schools/
Community Centre
-  Water Reservoir

-  Neighbourhood Boundary
-  Possible Residential
Care Home Site
-  Possible Recycling
Depot Site
-  Proposed
Fire Station Site

Land Use Concept Plan

Evergreen Neighbourhood Concept Plan

Figure - 3



Note: This map is conceptual and may change.

