

BYLAW NO. 9660

The Zoning Amendment Bylaw, 2019 (No. 21)

The Council of The City of Saskatoon enacts:

Short Title

1. This Bylaw may be cited as *The Zoning Amendment Bylaw, 2019 (No. 21)*.


Purpose

2. The purpose of this Bylaw is to amend the Zoning Bylaw to rezone the lands described in the Bylaw from an RM4(H) District to an RM4 District and an RM4 District to an RM4(H) District.

Zoning Bylaw Amended


3. The Zoning Bylaw No. 8770 is amended in the manner set forth in this Bylaw.

RM4(H) District to RM4 District

4. The Zoning Map, which forms part of the Zoning Bylaw No. 8770, is amended by rezoning the lands described in this Section and shown as  on Appendix "A" to this Bylaw from an RM4(H) District to an RM4 District:

- (1) Parcel H, as shown on the Proposed Plan of Survey for Surface Subdivision of part of Parcel A, Plan No. 101317474 and part of Parcel B, Plan No. 101317496 and part of Surveyed Road, Reg'd Plan No. DT2262, all in the N.E. ¼ Sec. 17, Twp. 36, Rge. 4, W. 3rd Mer., Saskatoon, Saskatchewan, by Murray G. Radoux, S.L.S. dated November 1, 2018.

RM4 District to RM4(H) District

5. The Zoning Map, which forms part of the Zoning Bylaw No. 8770, is amended by rezoning the lands described in this Section and shown as  on Appendix "A" to this Bylaw from an RM4 District to an RM4(H) District:

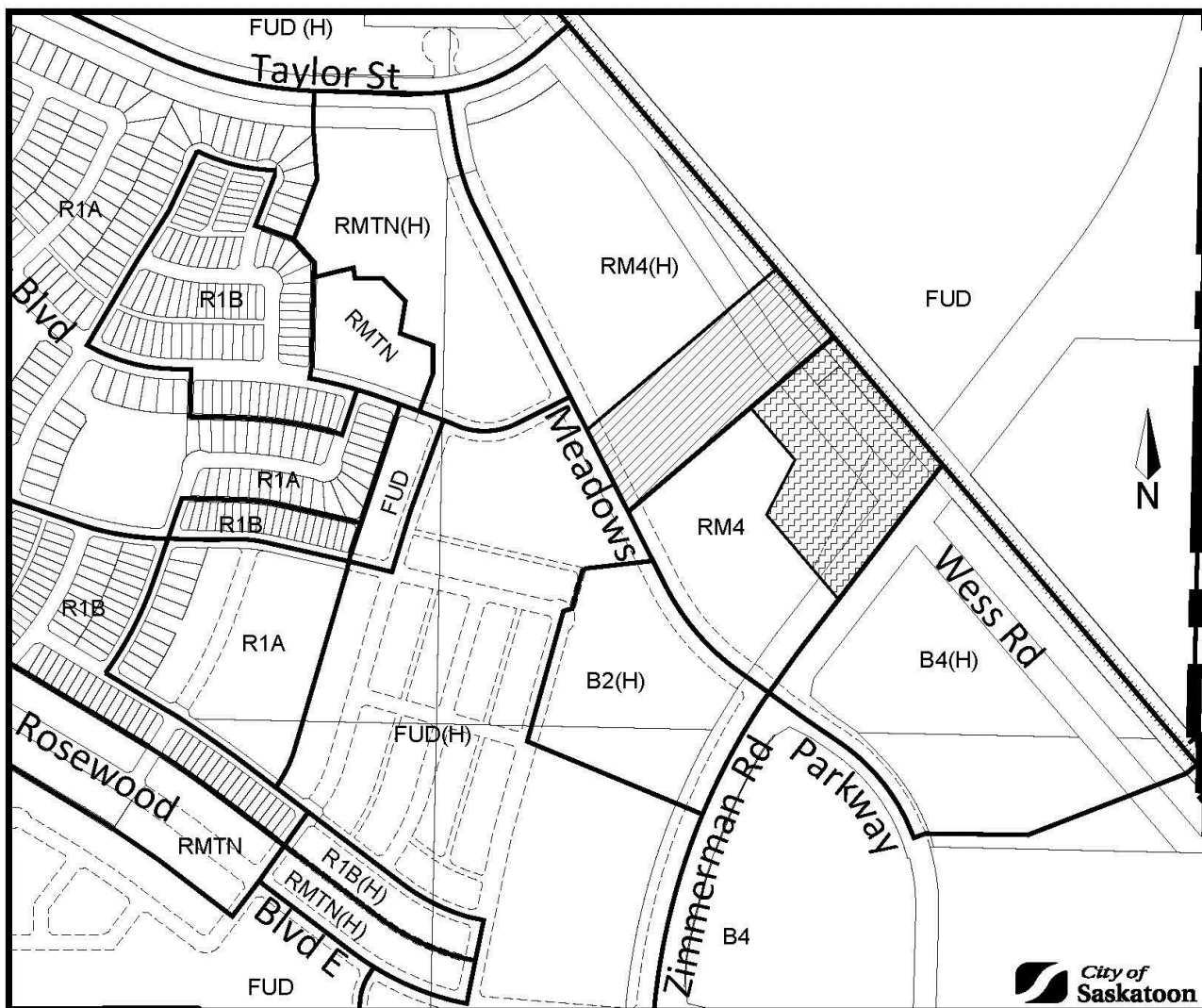
6. This Bylaw shall come into force on the day of its final passing.

Read a third time and passed this day of , 2019.

City Clerk

Appendix "A"

Location Plan - Proposed Zoning Amendment – Meadows Parkway



ZONING AMENDMENT



From RM4(H) to RM4



From RM4 to RM4(H)